

CATALOGUE OF MAPS IN THE BOMBAY ARCHIVES

VOLUME I

COMPILED BY
SANJIV P. DESAI
V. T. GONDAL
R. S. PEDENKAR
A. K. KHARADE
S. V. PUJARE

**CATALOGUE OF MAPS
IN THE
BOMBAY ARCHIVES**

CATALOGUE OF MAPS IN THE BOMBAY ARCHIVES

Volume I
(Sr. Nos. 1 to 1000)



Compiled by

SANJIV P. DESAI
V. T. GONDIL
R. S. PEDNEKAR
A. K. KHARADE
S. V. PUJARE

Edited by

Capt. Dr. B. G. KUNTE
M.A., Ph.D. (Eco.), Ph.D. (History)
Director of Archives



Department of Archives
Government of Maharashtra
Bombay

Price : Rs. **8.75**

January, 1979

Printed by

The Manager,
Government Central Press,
Bombay.

Published by

The Director of Archives,
Government of Maharashtra,
Elphinstone College Building,
Fort, Bombay 400 032.

P R E F A C E

A small ' map unit ' consisting of one Assistant Archivist and two clerk-typists was created in October 1976, in the Bombay Archives. Shri S. P. Desai was appointed to officiate in the post of Assistant Archivist and was sent for a short duration to the National Archives of India, New Delhi, to observe and study the map collection and cataloguing of maps there. The cataloguing of maps in Bombay Archives thus started by him is based on the catalogue-system in the National Archives, New Delhi. The other staff members who also headed the unit were Sarvashri V. T. Gondil and R. S. Pednekar.

With the huge number of maps in the Department, the cataloguing and arrangement of the entire collection of maps and plans cannot be a time-bound scheme but would be spread over a number of years. It was therefore decided to initially publish a catalogue of a first batch of one thousand maps in the first instance, while actual cataloguing of the maps was in process.

This publication is practically the result of efforts put in by Shri S. P. Desai aided intermitently by Sarvashri V. T. Gondil and R. S. Pednekar. The introduction to the volume was prepared by Shri Desai, which reflects his deep knowledge of the subject and the excellent work that he has put in with phenomenal labour. All my thanks are due to him.

The actual cataloguing was done by Sarvashri A. K. Kharade and S. V. Pujare under the supervision of Sarvashri S. P. Desai, V. T. Gondil and R. S. Pednekar. Sarvashri R. S. Ahire, R. S. Kadam, S. L. Tanavade and P. L. Gore were also associated

with the work of cataloguing for some time. Sarvashri S. V. Pujare, P. D. Thombare and Shrimati Swati S. More typed the catalogue. Shri A. E. Sonavane extended his help for preparing the index. I am indebted to all of them for their valuable assistance.

I am also thankful to Shri S. A. Sapre, Director of Government Printing and Stationery and Shri G. D. Dhond, Manager, Government Central Press, Bombay and the other technical and non-technical staff associated with the printing of this volume for expeditiously bringing out this publication of the Department.

Bombay 400 032 :
1st January 1979.

B. G. KUNTE,
*Director of Archives,
Government of Maharashtra.*

INTRODUCTION

This publication of the Department of Archives is the First Volume of the Catalogue of Map Collection in Bombay Archives. There are more than 10,000 old maps of districts in Bombay Presidency and other provinces in this collection, the majority of which have been prepared and published by the Survey of India. Plans of Indian Railway Lines since the inception of Railways in India have been added to this collection.

It is necessary here to point out briefly as to what a map means, what are the types of maps, their utility etc. Technically a map could be defined as a flat representation of the earth or some part of its surface showing its physical, political or some other indicable features on paper, etc. It is a picture of the ground looked at from above drawn with painstaking accuracy. It is delineated to show the extent and relative positions of geographical features.

A map is useful to the user to find his way about the countries and to recognise features on the ground and on the maps. From the information given on the map, he can understand the ground and its tactical and administrative possibilities and limitations, even though he has not seen it. It assists in the quick and accurate transmission of information and orders involving movements and dispositions.

The maps are, generally, of two types, e.g. (i) those that record on paper the natural and man-made features on the earth's surface and which are normally used for finding our way about, and (ii) those that record other kind of information in a variety of ways.

The first type can be sub-divided in *terms of scale*, as follows :—(a) *Atlas Maps*—These are very small scale maps, showing whole countries, continents or even the world on one sheet. They show what are called the geographical features—the shapes of land masses, mountain ranges, large rivers; they also show political features—international boundaries and large towns, and sometimes main roads and railways. Atlas maps cannot be used for map reading, their scale being much too small.

(b) *Topographical maps*.—These are the maps with which map reading is mainly concerned. They show, in as much detail as their scale allows, the physical feature of the ground—rivers, streams, hills, valleys, woods—and also the man-made features—roads, railways, canals, towns, villages, etc. Their purpose is to present a complete and accurate picture of the ground as it exists.

(c) *Plans*.—These are very large scale maps drawn in great detail. Their scale is so large that there are hardly any features that cannot be shown and shown exactly as they are in nature, whereas in topographical maps and much else shown only in conventional form. A sheet covers so small an area that plans are of little military use except for special operations and for the recording of new work such as the construction of camps, depots, etc.

The second type of maps can be sub-divided in terms of their purpose and irrespective of scale, e.g. (1) Out-line map—showing general plan of the country, main towns, rivers, etc., (2) Road maps, (3) Photo-maps, (4) Geological, (5) Statistical—showing distribution of population, industry, etc. (6) Charts, etc.

A map, as we see it today, is drawn true to scale and show the relative positions of features, exact not only as regards the direction concerned, but as regards the distances as well. In fact the scale is the principal ingredient as the language in which a map is written or read i.e., interpreted. A scale is, however, a considerably later development, progressively realized with the accumulation of geographical knowledge necessitating the representation of a very vast area within a comparatively very small space.

The art of making map has been known to man from the earliest times, but a very few of the earliest maps have survived. The earliest world maps that have survived are copies of those made by Ptolemy in the second century A. D. During the Middle Ages, the Indian sub-continent figured in several general maps prepared by the cartographers of the Commercial powers of the Mediterranean. A few maps prepared by the Moghals and the Marathas have come to light, but they are not of an excellent quality. A more detailed and accurate mapping of India followed the territorial expansion of the East India Company, and it is well known that the present-day high standard in Indian Cartography owes its origin and development, almost entirely to the introduction of western technique in map-making by Europeans.

The first surveyors traversed along roads and rivers with simple instruments and occasional astronomical observations. Work had in general to be confined to the limits of the East India Company's territories, and such methods could give no accurate results. The maps were admittedly better than nothing, but there were vast blank areas which could not be visited.

During the period 1799 to 1806, wars with Tipu Sultan and with the Marathas opened up large areas to the Company's surveyors, and brought special opportunity to them. William Lambton, of His Majesty's 33rd Foot, had only just come to India after many years quiet study of scientific surveying, mathematics, and geodesy, and lost no time in persuading the Government to let him start a trigonometrical survey of South India of the highest possible accuracy, with the best instruments he could procure. In addition to providing a sure basis for all other surveys, his great work contributed important data for determining the figure of the earth and it was his foresight, imagination, and determination, that brought the surveyors of India for many years to the forefront of scientific thought on this subject throughout the world.

Colin Mackenzie was a master of topographical survey, with a genius for organizing, and produced surveys and maps in South India the like of which had never been made before. His first surveys were made without the advantage of Lambton's triangles, but though working independently, they kept in close touch, and together laid the foundations of the modern geodetic and topographical surveys of India.

In 1815, Mackenzie was appointed Surveyor General of India, as the Court of Directors now realized that survey and map-making over this vast continent should be dealt with as a whole, instead of being left to a separate Surveyor General at each of the three presidencies of Bengal, Madras and Bombay.

Early Surveys in Bombay Province

It will not be out of place, here, to give, in brief, story of early surveys in Bombay Presidency. This is, more or less, based on Colonel R. H. Phillimore's *Historical Records of the Survey of India* and on original records in Bombay Archives. Col. Phillimore found that there was nothing about Bombay surveys either at Dehradun or Calcutta. He visited Bombay in 1935-36 and spent six months at the Record Office, Bombay. The Bombay records not only gave detailed accounts of the earliest surveys from about 1785, but also described the interesting revenue surveys from 1830 onwards.

The earliest surveys on record in Bombay were made by Engineer officers on the strength of the Artillery Company, De Funck, De Gloss and Turner, and as time goes on we find a larger proportion of Engineers were employed on surveys in Bombay than in any other Presidency. The most notable surveyor was Charles Reynolds who came out as an infantry cadet at the age of 14, and took to surveying as a hobby. He was given the post of Surveyor General to the Bombay force that proceeded to the Malabar Coast in 1782, and on his return was appointed Surveyor on the Bombay Establishment, and continued as such without interruption till he again went on service to Malabar in 1790, this time in the capacity of Assistant Deputy Quarter Master General, but once more being mostly employed on survey.

Some time before 1789, George Emmitt was appointed "Assistant to the Surveyor", and they were both struck off the strength of their corps. At the end of 1795, Emmitt returned to Europe, and Moncrieff was appointed assistant in his place. Moncrieff being at this time employed with several other officers on the survey of Malabar, was given command of the newly authorised Corps of Pioneers, and much to Reynolds' disgust was not able to join him at Surat until 1801.

Reynolds submitted his first map of Western India at the end of 1787, and gave with it an account of all surveys which he had incorporated with his own work, distinguishing certain areas as inserted "from information only". The map covered Gujarat, Malwa, the Konkan, the Maratha Deccan, and Berar, and he writes,

"A great deal of information still remains to be acquired, and I trust that I shall be enable. . . . to complete hereafter a more perfect plan."

As time went on, he found himself able to extend surveys over a wider area, and conceived the more ambitious plan of a general map of India, but was unable to settle down seriously to its preparation till 1795. In granting approval to this undertaking the Directors provided that besides the general map, he should give a particular map of each province. As has already been explained, the exact extent of Reynolds' completed map was not clear, though he had intended to cover the whole of India with the exception only of Bengal.

The general map, of which the final copy was sent to the Supreme Government in 1809, was on the scale of 9 inches to a degree.

Although the Bombay Presidency holds the honour of possessing the first factory established by the East India Company in India, namely Surat, founded in 1612, yet it did not acquire any further territory, other than a few factories along the west coast and the islands of Bombay and Salsette, until the nineteenth century.

In 1661, Bombay Island came to Charles II of England on his marriage with the Infanta of Portugal, and was transferred to the East India Company in 1668. Salsette, though included in the dowry, was retained by the Portuguese, and captured from them by the Marathas early in the 18th century, and first taken by the British in 1774.

Plans of Bombay illustrate books by the following authors : Ovington, 1688, Plan of the Citadel;—Dr. Fryer, 1698; Bombay Harbour and Island, “ so inaccurate that it is difficult to indentify ” those islands that are named;—Herr Niebuhr, 1764, a map of the Island;—and Mr. Gross, 1772, a skeleton Plan of Bombay; these two last may have been taken from the maps by De Gloss and De Funck.

Orme records a Plan of the Island of Bombay by De Gloss dated 1755, and in the British Museum there is a Plan of Bombay Town, 1756, by De Funck, which shows the Fort and its immediate surroundings, scale about 100 feet to an inch; it is accompanied by an account of the survey and a forwarding letter addressed to the Governor and Council.

The *Gazetteer of Bombay City and Island*, besides reproducing the maps from Fryer and Grose, includes a Sketch of Bombay Harbour, 1626, by Davies, and a map “ prepared for the Peshwa ” by his agent in Bombay about 1770.

Bombay Was closely surrounded by three Maratha powers; the Peshwa at Poona; the Gaikwad of Baroda, and Shindes; most of the surveys carried out in Western India during the 18th century were of Maratha territories.

Surveys of the Deccan were first made by the redoubtable Torriano, who in March 1777 ‘accompanied the British ambassador to Poona, in the command of his honorary guard, companies of Sepoys; but with secret directions from the Select Committee at Bombay to take privately such surveys of the roads and views of the forts as could be effected without alarming the Mahratta Government and, to accomplish this purpose, he travelled to Aurangabad and other cities in the peninsula of India.

After the capture of Broach, Charles Turner had been given charge of the engineering works there, and in 1775 the Council resolved to undertake ‘ Survey of the Broach Purgunnah upon the Plan proposed by the Factors ’ and this business was committed to Lieutenant Turner. The survey was completed by 1782.

Subsequent to the treaty of Salbai in December 1782 a strong force under General Mathews captured Mangalore and Onore on the coast of Kanara, and marched up to Bednur, a small district above the Ghats which commanded the north-west approaches into Mysore.

Reynolds accompanied the army and, being employed in surveying, escaped being taken prisoner when Mathews and his army were overwhelmed at Hydernagar in April 1783. He was however shut up in Onore which was gallantly defended by Torriano until peace was signed in March 1784.

After a few months spent on a survey of Bombay Island, Reynolds was ordered to accompany Malet who had been deputed by the Governor General to visit Mahadji Shinde, and then proceed to Calcutta to discuss policy before taking up the appointment of Resident at the Peshwa's court at Poona. They left Bombay in February 1786, and passing through Poona made 'a journey to the Maratha Army when besieging Buddamee about 250 miles from this city, . . . that will tend greatly to elucidate many points which Major Rennell, from want of authentic materials, has not been able to ascertain'.

After a week's halt they accompanied the Peshwa back to Poona. Reynolds kept a survey of the route the whole way, through a country that had only been known hitherto by the travels of Mandelslo from Goa to Rajapur, and of Anquetil-Duperron.

Obtaining permission to return to Surat for the recovery of his health, Reynolds surveyed one route down to Surat, and returned to Poona by another early in 1787. He returned again to Surat for the rains, and at the end of the year submitted to Government a "corrected Plan of Hindustan . . . on a very large scale", covering an area from 12° to 29° N, and from 71° to 80° E; he attached a full account of all his sources of information, and gave his reasons for improving on the details of Rennell's 'Map of Hindoostan'.

On the outbreak of the Third Mysore War in 1790, the Governor General having secured the co-operation of the Nizam and the Marathas, a small detachment of Bombay troops, was deputed to stiffen up the Maratha army which was marching south from Poona. John Johnson joined the detachment as Engineer and Emmitt as Surveyor.

After the fall of Dharwar Fort in 1791, Emmitt was appointed surveyor to Little's detachment which he accompanied southwards to Mysore, whilst Johnson, was appointed surveyor to the rest of force, which marched back by way of Poona and reached Bombay on June 2nd, 1791. Emmitt completed his surveyed line to make junction with Colebrooke's survey from Madras. He continued his line to Bangalore and Sira, and in October started a survey from Harihar eastward down the Tungabhadra to its junction with the Krishna, then on to Pangal in the Nizam's Dominions, and from thence westwards through Badami and Dharwar to Goa.

On his return to Poona, Emmitt completed his map, compiling all his surveys with the aid of astronomical observations, both his own and others taken by surveyors working under Kyd in Mysore.

In November 1792, Emmitt was sent with Johnson to Malabar to survey the frontiers of that province, but by the end of 1794 he had returned to Poona, to work under the instructions of Malet who was still Resident there.

Early in December 1799, whilst Mackenzie was making preparations for his topographical survey of Mysore Lambton put forward his first proposal for a trigonometrical survey to fix prominent points over the whole south peninsula. This was forwarded to the Governor General, together with Mackenzie's Plan for the topographical survey of Mysore and both were formally approved.

At the opening of the 19th century the only territories administered by the Bombay Government were the islands of Bombay and Salestte, the district of Surat, and the province of Malabar which was transferred to Madras in 1802. In the same year certain districts in Gujarat were ceded to the Company by the Peshwa and the Gaikwad of Baroda, and the cession was confirmed by treaties made in 1805 at the close of the Maratha War, throughout which the Gaikwad remained a firm ally of the British.

The campaigns of 1803-5 gave opportunities for the survey of many routes, and the best known of the Bombay surveyors was John Johnson, senior engineer to Arthur Wellesley, who commanded the Guides and led all the survey and reconnaissance.

At the close of the war, Johnson compiled a Map of the Seat of War in the Deccan, comprising the Peshwa's and Nizam's Dominions, scale 8 miles to an inch. He included Emmitt's surveys of 1791-2; surveys by Reynolds and Mackenzie; the eastern boundary of Berar by Lutwidge, and the remainder from his own surveys and those made by James Colebrooke with the Hyderabad Subsidiary Force.

The Deccan, or country of the south, covers the area contained between the Narmada and Krishna rivers and the Eastern and Western Ghats. In 1800 the northern areas were under the rule of the Bhosla Raja of Nagpur, the western area under the Peshwas of Poona, and the remainder under the Nizam of Hyderabad.

Such little knowledge as was available of the geography of this vast central upland was contained in Mackenzie's map of the Nizam's Dominions, and Reynold's Map of Hindustan that was still in the making. Rennell's earlier Map of Hindoostan gave but the vaguest information.

On a call from the Supreme Government, Reynolds prepared a Map covering part of the Deccan, scale 8 miles to an inch, showing an area from Baroda to Poona and eastward to Burhanpur; it contains notes on battles fought and the marches of troops during 1803. This information was later improved upon by Johnson's map which incorporated the knowledge gained during Wellesley's campaigns, and was put together on the spot.

Meanwhile Colebrooke reported from Calcutta considerable progress in a new general map of Hindustan and the Deccan, extending from Latitude 12° to 30° North, and from Longitude 72° to 89° East, which will include all that is hitherto known of the Maratha States.

On a request to furnish two copies of a map of ' the Seat of War in Hindustan and the Deccan, for the use of the subsidiary forces serving with the Subahdar of the Deccan and the Paishwa', R. H. Colebrooke, Surveyor General, Bombay, wrote to John Adam, Deputy Secretary to Government, Fort William, on 30th December 1805, " that the map in question which was begun on commencement of the late Mahratta War, is not yet completed, as owing to the very labourous nature of the work and the want of some surveys which have since that period been taken on the western side of India. I have found it impossible to finish it. Should Government, however, be pleased to authorise copies of the surveys of the marches of General John's army and of Colonels Murray and Wallace's Detchments, taken since the commencement of the war to be furnished me, I could in a moderate space of time complete that part of the General map which includes Malwa, Khandesh, Berar, and part of Hindoostan, for the uses abovementioned but to furnish two copies of the whole that I have already laid down even without the above necessary additions, would be a work of considerable time, and there is little probability that a single copy would be furnished until long after the present war is likely to terminate, when it is presumed that the maps would no longer be wanted " (*S. and P.D. Diary* No. 178/1806, pp. 920-24).

The first important field survey to be undertaken was that of the frontiers of Gujarat, which was urged by John Malcolm as a precaution against possible invasion by Napoleon. Williams and three other officers spent the greater part of 1809 and 1810 in surveying and compiling a respectable map. They were not allowed into Cutch, and the greater part of Kathiawar had been surveyed during military expeditions of 1807-09.

By 1803, Reynolds, who had been Surveyor General of Bombay since 1796, had three assistants, of whom Drummond was senior by appointment, though Williams, the last joined, was not only senior by military rank but also far the most capable. This led Reynolds to ask that Williams might be officially appointed as his deputy.

Shortly before he left India, Reynolds asked that Williams might be nominated to succeed him. Williams was duly appointed to succeed as Surveyor General and took over on 2nd March 1807.

The post of Surveyor General at Bombay was abolished under the same order that created one Surveyor General for the whole of India, and was notified in a General Order issued from Bombay Castle on 1st February 1815.

Major Monier Williams, Surveyor General, wrote to Bombay Government on 6th December 1818, " In Obedience to the orders conveyed to me in your letter of the 8th June (1818), two maps of the Province of Kandeis have been prepared in this office, one on a smaller scale to show the whole entrust of the Soobah as it originally stood, and the other, on the largest scale of General

Reynold's works, to exhibit that part of it in which I conceive our late acquisitions, to be situated, I have shown, as directed on the four of the last mentioned documents with as much accuracy as the materials in my hands will admit, the possessions of the different powers as they stood before the commencement of the late war, but it is not in my power to add any information of the present resources of Khandies that could be compared in point of utility and accuracy with what is of course now attainable through other channels. “ (*Pol. Department Diary* No. 459/1819, pp. 187-88).

By this time, a number of surveys were accumulated in the offices of the Chief Engineer and Surveyor General, and they were directed to send ‘an alphabetical list of all the Geographical and Topographical Sketches or Surveys of countries and forts or the coasts and harbours, deposited in the office of the Chief Engineer together with such surveys as have been sent to the Surveyor General’, every year, to the Government of Bombay. Such lists are available in different Diaries of Public Department in Bombay Archives.

As per the orders from Supreme Government, Military Department, Fort William (No. 420 of 26th January 1822), the Government of Bombay was required to send an annual sketch map of the Presidency of Bombay and its dependencies, so as to reach that Government on or before 1st November of each year for preparation of General Military Sketch Map of India which was under preparation for the Court of Directors. (*Military Department*, Vol. 135/1824, pp. 32).

In 1840 the attention of the Governor General was strongly drawn to the want of system which existed in respect to Surveys and the preparation of maps in different Departments of the public service whereby the expensive operation which had been undertaken by Government for such purposes had not been made to yield the full benefit which would be derivable from them under a good system. The Governor General thought it necessary to adopt immediate measures to remedy this defect not only in order to secure the greatest possible benefit still available from past expenditure in Surveys, but in order to make the greatest possible use of the extensive Surveys then in actual progress in the Political, Military, Marine and Revenue Departments, and so in regard to all future Surveys. He resolved that there should be one office in British India, viz., the Surveyor General's Office, in which all original maps and field books, with the memoirs relating thereto were to be deposited, from whence all Departments under different Governments would be furnished with whatever copies, reductions, and compilations suitable to their respective wants the mighty require. (*Military Department*, Vol. 128/1840, pp. 407-37).

The topographical Survey of the Presidency conducted by parties under the orders of the Government of India, commenced in the cold season of 1886. By 1904, nearly the whole of the Presidency had been mapped and maps are obtainable on 1,2, 4 and 8 inch scales.

Survey of India maps

The most of the maps in Bombay Archives are printed maps, prepared and published by the Survey of India. Survey of India maps are of following nature:—

(1) The whole of India and its adjacent countries has been divided into blocks of 4° of latitude and 4° longitude. These blocks are numbered consecutively from 1 to 136, each sheet of which includes the area contained in one of these blocks. This series of maps is of the scale of 1/1000,000 or about 16 miles to 1 inch and is therefore called the 1 millionth or $\frac{1}{M}$ Series.

(2) The area contained in each $\frac{1}{M}$ sheet is sub-divided into 16 blocks, each covering an area of 1° of latitude by 1° of longitude. The blocks are lettered consecutively from A to G and each sheet of which includes the area contained in one of these blocks. This Series of maps is on the scale of 4 miles to 1 inch and as such each sheet covers 1° of latitude and 1° of longitude, series is called *the Degree Sheet Series*.

(3) Each Degree sheet is sub-divided into 4 blocks, each covering an area of 30 minutes of latitude by 30 minutes of longitude. These blocks are designated by the letters N.W., S.W., N.E., S.E., according to their position in the Degree sheet, and each sheet of the new 1 inch to 2 miles Series of Maps cover the area of one of these blocks.

(4) Each Degree sheet is also sub-divided into 16 blocks each covering an area of 15 minutes of latitude by 15 minutes of longitude. These blocks are numbered consecutively from 1 to 16 and each sheet of the new 1 inch to 1 mile Series of maps covers the area of one of these blocks.

The above four series, viz. the one-millionth, the quarter-inch, the half-inch and the one-inch series are the principal series of new maps issued by the Survey of India, but also maps on the scales of 4 inches to 1 mile and 2 inches to 1 mile are available for certain areas. Maps on these scales should be described by their position with reference to the sheets on the one-inch map in which they fall. The area covered by a sheet on the Scale of 1 inch to 1 mile is sub-divided into 4 blocks distinguished as N.W., S.W., N.E., and S.E. Each of these block represents the area that would be covered by a sheet as on the scale of 2 inches to 1 mile. Thus, Delhi Falls in sheet H/532 N.W.

On all Survey of India maps the sheet Number is given at the top right hand corner and the scale and price at the bottom of the map.

Bombay Archives has a large collection of Maps, Plans of Railway Lines, etc. of which first batch of one thousand maps is catalogued here. The large bulk of the map collection catalogued in this volume, consists of Survey of India Maps. Most of them cover Bombay Presidency, Gujarat and Sind. Other maps include Berar, Hyderabad, Central India, Central Provinces, United Provinces, Gwalior and Indore States, Rajput States, etc.

A few maps belong to Marine Surveys (Nos. 534 to 542). Maps of Indian West Coast (Nos. 510 512, 513), Bay of Bengal (No. 515), Sedashighur Bay (No. 481) are interesting. Maps of Railways and Military Stations in 1877

(No. 482), Price Graphs (Nos. 480, 487), Fortress of Torna or Prachitgad (Nos. 857, 873), Forest Survey (No. 998) are also noteworthy.

There are also few maps which belong to Revenue Survey and Surveys of Land Records (Nos. 461, 463, to 470, 472, 475, 477, 480, etc.) A few more cover area beyond Indian boundary, e.g. South Arabian Anglo-Tarkish Boundry (No. 996), Gulf of Siam. (No. 511), Turkastan (Nos. 732, 733), etc.

This collection is also not without some recent maps, published in about 1952, e.g. maps of Satara (No. 452), Seolapur (451), Surat (450), Ratnagiri (453), Poona (454), etc.

I will close this introduction with thanks to all my assistants and colleagues in the preparation of this catalogue and also to Capt. Dr. B. G. Kunte, Director of Archives, under whose guidance the catalogue was expeditiously completed.

SANJIV P. DESAI,
Archivist

Department of Archives,
Bombay 400 032 :
1st January 1979.

BIBLIOGRAPHY

1. *Historical Records of the Survey of India*, Vol. I and II, by Col. R. H. Phillimore.
2. *Catalogue of Maps*, published by the Survey of India, Calcutta, 1945.
3. *Manual of Map Reading, Air Photo Reading and field sketching*, Part I—Map Reading, His Majesty's Stationary Office, London, 1955.
4. *Catalogue of the Historical Maps of the Survey of India (1700-1900)*, Edited by Dr. S. N. Prasad, National Archives of India, New Delhi, 1975.
5. *Secret and Political Department Diary*, No. 178 of 1806 (MSS).
6. *Political Department Diary*, No. 459 of 1879 (MSS).
7. *Military Department*, Vols. 128/1840, 135/1824 (MSS).

CATALOGUE OF MAPS IN BOMBAY ARCHIVES—VOL. I

1. BALUCHISTAN AND SIND

Sheet No. 35-L/N.E., Baluchistan, Sind, Las Bela State, Karachi District, 1925-26, Scale 1" = 2 Miles, published under the direction of Brigadier R. H. Thomas, Surveyor General of India, 1929.

2. BALUCHISTAN AND SIND

Sheet No. 35-L/13, Baluchistan, Sind, Las Bela State and Karachi District, 1925-26, Scale 1" = 1 Mile, published under the direction of Colonel Commandant E. A. Tandy, Surveyor General of India, 1927.

3. BALUCHISTAN AND SIND

Sheet No. 35-L/Manora, Baluchistan, Sind, Las Bela State and Karachi District, 1925-26, Scale 1" = 4 Miles, published under the direction of Brigadier R. H. Thomas, Surveyor General of India, 1930.

4. SIND SURVEY

Sheet No. 35-O/S.E. of Sind Survey, Karachi District, 1926-27, Scale 1" = 2 Miles, published under the direction of Colonel Commandant E. A. Tandy, Surveyor General of India, 1928.

5. SIND SURVEY

Sheet No. 35-O/8 of Sind Survey, Karachi District, 1926-27, Scale 1" = 1 Mile, published under the direction of Colonel Commandant E. A. Tandy, Surveyor General of India, 1928.

6. SIND

Sheet No. 35-P/N.E. of Sind, Karachi District, 1926-27, Scale 1" = 2 Miles, published under the direction of Brigadier R. H. Thomas, Surveyor General of India, 1929.

7. SIND

Sheet No. 35-P/1, of Sind, Karachi District, 1925-26, Scale 1" = 1 Mile, published under the direction of Brigadier E. A. Tandy, Surveyor General of India, 1928.

8. INDIA AND ADJACENT COUNTRIES SURVEY

Sheet No. 40/Hyderabad (Sind), India and Adjacent Countries, Baroda, Punjab, Punjab States, Rajputana, Sind and State of Western India (2nd Revised Edition), 1926, Scale 1·014" = 16 Miles, published under the direction of Colonel C. P. Gunter, Officiating Surveyor General of India, 1926.

9. INDIA AND ADJACENT COUNTRIES

Sheet No. 40/Hyderabad (Sind), India and Adjacent Countries, Baroda, Punjab States, Rajputana, Sind and States of Western India, Scale 1"=16 Miles, published under the direction of Brigadier H. J. Couchman, Surveyor General of India, 1935.

10. SIND

Sheet No. 40-C/3, Sind, Karachi District, 1925-26, Scale 1"=1 Mile, published under the direction of Colonel C. P. Gunter, Officiating Surveyor General of India, 1926.

11. SIND

Sheet No. 40-C/6, Sind, Hyderabad and Karachi Districts, 1925-26, Scale 1"=1 Mile, published under the direction of Colonel Commandant E. A. Tandy, Surveyor General of India, 1927.

12. SIND SURVEY

Sheet No. 40-C/8, Sind, Hyderabad and Karachi Districts, 1926-27, Scale 1"=1 Mile, published under the direction of Brigadier E. A. Tandy, Surveyor General of India, 1828.

13. BOMBAY AND SIND

Sheet No. 40-D, Bombay and Sind, Cutch State, Hyderabad and Karachi Districts (Provisional Issue), Scale 1"=4 Miles, published under the direction of Major General C. Strahan, Surveyor General of India.

14. SIND

Sheet No. 40-D/1, Sind, Karachi District, 1927-28, Scale 1"=1 Mile, published under the direction of Brigadier R. H. Thomas, Surveyor General of India, 1929.

15. RAJPUTANA AND SIND

Sheet No. 40-F and J/Bakap, Rajputana and Sind, Jaisalmer, Jodhpur and Khairpur State, Thar and Parkar Districts, Scale 1"=4 Miles, published under the direction of Colonel H. L. Thuillier, Surveyor General of India, 1873.

16. SIND

Sheet No. 40-G/Umarkot, Sind, Hyderabad, Nawabshah and Thar, Parkar Districts (Provisional Issue), Scale 1"=4 Miles, published under the direction of Colonel H. L. Thuillier, Surveyor General of India, 1872.

17 and 18 BOMBAY AND SIND

Sheet No. 40-H/Diplo, Bombay and Sind, Cutch State, Hyderabad, Thar and Parkar Districts (Provisional Issue) Scale 1"=4 Miles, published under the direction of Colonel H. L. Thuillier, Surveyor General of India, 1872.

19. RAJPUTANA, SIND, STATES OF WESTERN INDIA

Sheet No. 40-L/Nagar Parkar, Rajputana, Sind, States of Western India, Jodhpur (or Marwar) State, Thar, Parkar District, Cutch State and Sabarkantha Agency, 1937-38, Scale 1"=4 Miles, published under the direction of Brigadier E. O. Wheeler, Surveyor General of India, Edition 1943.

20. INDIA AND ADJACENT COUNTRIES

Sheet No. 41, India and Adjacent Countries, Bombay, Sind, Baroda and Diu, Scale 1.014"=16 Miles, published under the direction of Colonel Sir S. G. Burrard, Surveyor General of India, 1914.

21. STATES OF WESTERN INDIA

Sheet No. 41-E/Bhuj, States of Western India, Cutch State, Sclae 1"=4 Miles, Published under the direction of Colonel C. H. D. Ryder, Surveyor General of India, 1921.

22. BARODA AND STATES OF WESTERN INDIA

Sheet No. 41 F and J/Mandvi, Baroda and States of Western India, Amreli District, Cutch State and Kathiawar Agency, Scale 1"=4 Miles, published under the direction of Colonel G. D. De Pree, S. C., Surveyor General of India, 1885.

23. STATES OF WESTERN INDIA

Sheet No. 41-G/Porbandar, States of Western India, Junagadh, Navanagar and Porbandar States, Western Kathiwar Agency, Scale 1"=4 Miles, published under the direction of Colonel C. H. D. Ryder, Surveyor General of India, 1921.

24. BOMBAY

Sheet No. 41-G/Porbandar, Bombay, Kathiawar Agency (Provisional Issue), Scale 1"=4 Miles, published under the direction of Colonel G. C. De Pree, Officiating Surveyor General of India, 1884.

25. BOMBAY

Sheet No. 41-I/Anjar, Bombay, Cutch State and Kathiawar Agency, Scale 1"=4 Miles, published under the direction of Colonel H. R. Thuillier, Surveyor General of India, 1894.

26. STATES OF WESTERN INDIA SURVEY

Sheet No. 41-I/Anjar, States of Western India, Cutch State and Kathiawar Agency, Scale, 1"=4 Miles, published under the direction of Colonel H. R. Thillier, Surveyor General of India, 1894.

27. BARODA AND STATES OF WESTERN INDIA SURVEY

Sheet No. 41-I/Rajkot, Baroda and States of Western India Survey, Amreli District, Cutch State and Kathiawar Agency, Scale 1"=4 Miles, published under the direction of Major General J. T. Walker, Surveyor General of India, 1881.

28. BARODA AND BOMBAY

Sheet No. 41-N/Dhrangadhra, Bombay, Baroda, Amreli, Ahmadabad, Districts, Kathiawar Agency (Provisional Issue), Scale 1"=4 Miles, published under the direction of Major General J. T. Walker, Surveyor General of India, 1879. (1 copy).

29. PUNJAB, N. W. FRONTIER PROVINCE AND KASHMIR AND JAMMU

Sheet No. 43-G, Punjab, N. W. Frontier Provinces and Kashmir and Jammu, Attock, Jhelum, Rawalpindi, Hazara, Muzaffarabad, Mirpur District, Punch State, 1906-08, 1909-10, Scale 1"=4 Miles, published under the direction of Colonel Sir S. G. Burrard, Surveyor General of India, 1915. (3 copies).

30. BARODA, BOMBAY AND RAJPUTANA

Sheet No. 45-D/Abu, Bombay, Baroda, Bombay and Rajputana, Kadi District, Mahi Kantha and Palanpur Agencies, Jodhpur and Sirohi States, (Provisional Issue), Scale 1"=4 Miles, published under the direction of Colonel C. Strahan, Surveyor General of India, 1896. (1 copy).

31. RAJPUTANA

Sheet No. 45-E/Nagaur, Rajputana, Bikaner and Jodhpur (Or Marwar) States, Scale 1"=4 Miles, published under the direction of Major General J. T. Walker, Surveyor General of India, 1881. (1 copy).

32. BOMBAY AND RAJPUTANA

Sheet No. 45-H/Udaipur, Bombay and Rajputana, Mahi Kantha Agency, Jodhpur, Sirohi and Udaipur State, (Provisional Issue), Scale 1"=4 Miles, published under the direction of Colonel G. C. De Pree, Surveyor General of India, 1885. (1 copy).

33. RAJPUTANA AND STATES OF WESTERN INDIA

Sheet No. 45-H/Udaipur, Rajputana and States of Western India, Danta, Jodhpur (Or Marwar), Sirohi and Udaipur (Or Marwar) States, Idar and Vijaynagar States, Scale 1"=4 Miles, published under the direction of Colonel C.H.D. Ryder, Surveyor General of India, 1922. (1 copy).

34. BARODA AND BOMBAY

Sheet No. 45-A Bombay, Baroda, Kadi, Ahmadabad, Kaira Districts, Kathiawar, Mahikantha and Palanpur (Provisional Issue), Scale 1"=4 Miles, published under the direction of Colonel of H. R. Thuillier, Surveyor General of India, 1891. (2 copies).

35. BARODA AND BOMBAY

Sheet No. 46-C, Bombay, Baroda, Amreli, Navasri, Ahmadabad, Baroda and Surat Districts, Kathiawar and Sachin States, (Provisional Issue), Scale 1"=4 Miles, published under the direction of Colonel H. R. Thuillier, Surveyor General of India, 1894. (1 copy).

36. BARODA, BOMBAY AND RAJPUTANA

Sheet No. 46-E, Baroda, Bombay and Rajputana, Kadi, Ahmadabad, Kaira and Punch Mahals Districts, Mahikantha, Rewakantha and Mewar, (Provisional Issue), Scale 1" = 4 Miles, published under the direction of Colonel J. R. Hobday, Officiating Surveyor General of India, 1905. (1 copy)

37. BARODA BOMBAY AND RAJPUTANA

Sheet No. 46-E/Dungarpur, Baroda, Bombay and Rajputana, Kadi District, Ahmadabad, Kaira and Punch Mahals District, Mahikantha and Rewakantha and Rewakantha Agencies, Mewar Residency, Scale 1" = 4 Miles, published under the direction of Colonel J. R. Hobday, Officiating Surveyor General of India, 1905.

38. BARODA AND BOMBAY

Sheet No. 46-F, Baroda and Bombay, Broach, Kaira and Punch Mahals Districts, Mahikantha and Rewakantha (Provisional Issue), Scale 1" = 4 Miles, published under the direction of Major General O. Strahan, Surveyor General of India, 1897.

39. BOMBAY

Sheet No. 46-H/6, Bombay, The Dangs, Nasik and Surat District (Second Edition), 1950-51, Scale 1" = 1 Mile, published under the direction of Brigadier I.H.R. Wilson, Surveyor General of India, 1953.

40. BOMBAY GUJARAT STATES

Sheet No. 46-H/7, Bombay, Gujarat States, Nasik District, Dharampur State (First Edition), 1874-75, 1882-83, 1891-92, Scale 1" = 1 Mile, published under the direction of Colonel H.R. Thuillier, Surveyor General of India.

41. BOMBAY

Sheet No. 46-H/8, Bombay, Nasik, Surat and Thana Districts, (First Provisional Edition) 1874-76, 1884-85, 1891-92 Scale 1" = 1 Mile, published under the direction of Brigadier I.H.R. Wilson, Surveyor General of India, 1955.

42. BOMBAY GUJARAT STATES

Sheet No. 46-H/10, Bombay, Gujarat States, Nasik District, Surgana State, The Dangs (First Edition), 1879-80, 1882-87, Scale 1" = 1 Mile, published under the direction of Colonel H. R. Thuillier, Surveyor General of India.

43. BOMBAY

Sheet No. H/11 and 15, Bombay, Nasik District, Surgana State, 1873-75, Scale 1" = 1 Mile, published under the direction of Colonel H. L. Thuillier, Surveyor General of India, 1876.

44. BOMBAY

Sheet No. 46-H/12, Bombay, Nasik District, (Third Edition), 1871-74, Scale 1" = 1 Mile, published by Surveyor Dte. S. Army.

45. BARODA, BOMBAY GUJARAT STATES

Sheet No. 46-H/13, Baroda, Bombay Gujarat States, Navsari District, West Khandesh, Nasik Districts, the Dangs (First Edition) 1875-82, Scale 1" = 1 Mile, published under the direction of Colonel G. C. De Pree, Officiating Surveyor General of India.

46. GUJARAT, MAHARASHTRA

Sheet No. 46-H/14, Gujarat, Maharashtra, the Dangs District, Nasik District (Second Provisional Edition), 1879-80, 1882-87, Scale 1" = 1 Mile, published under the direction of Brigadier Gambhirsingh, Surveyor General of India, 1960.

47. BOMBAY

Sheet No. 46-H/16, Bombay, Nasik District (Third Edition), 1871-74, Scale 1" = 1 Mile published by Surveyor, Dte. S. Army.

48. BOMBAY, CENTRAL INDIA AND RAJPUTANA

Sheet No. 46-I, Bombay, Central India and Rajputana, Panch Mahals District, Rewakantha, Bhopawar and Malwa, Gwalior and Indore States, Mewar, (Provisional Issue), Scale 1" = 4 Miles, published under the direction of Colonel J. R. Hobday, Officiating Surveyor General of India, 1905.

49. BOMBAY, CENTRAL INDIA, GUJARAT STATES, GWALIOR, RAJPUTANA

Sheet No. 46-I/Banswara, Bombay, Central India, Gujarat States, Gwalior, Rajputana, Broach and Panch Mahals Districts, Indore State, Malwa Agency, Baria and Sant States and Rewakantha Agency, Mandasor District, Banswara, Dungarpur, Partabgarh and Udaipur (Or Mewar) States, Scale 1" = 4 Miles, published under the direction of Brigadier E.O. Wheeler, M. C., Surveyor General of India, Edition, 1941.

50. CENTRAL INDIA, GWALIOR

Sheet No. 46-J/16, Central India, Gwalior, Indore State and Malwa Agency, Amjhera District (First Edition), 1872-76, Scale 1" = 1 Mile, published under the direction of Colonel H. L. Thuillier, I.R.A.S., Surveyor General of India.

51. BOMBAY CENTRAL INDIA, GUJARAT STATES, GWALIOR

Sheet No. 46-J/Jhabua, Bombay, Central India, Gujarat States, Gwalior, Broach and Panch Mahals and Indore State, West Khandesh Districts, Bariya and Ghota Udaipur States, Amjhera District, Malwa Agency, Scale 1" = 4 Miles, published under the direction of Colonel C.H.D. Ryder, C.I.E., D.S.O., R.E., Officiating Surveyor General of India, 1919.

52. BOMBAY AND CENTRAL INDIA

Sheet No. 46-K, Bombay and Central India, East and West Khandesh Districts, Rewa Kantha Agency and Barwani, Indore and Mathwar State, Season 1906-08, Scale 1" = 4 Miles, published under the direction of Colonel T.F.B. Renny-Tallyour C.S.I., R.E., Officiating Surveyor General of India, 1913.

53. BOMBAY

Sheet No. K/S.W., Bombay, West Khandesh District, Season 1906-07, Scale 1" = 2 Miles, published under the direction of Lieut. Colonel W. M. Cold-Stream, R. E., Officiating Surveyor General of India, 1920.

54. BOMBAY SURVEY

Sheet No. 46-K/2, Bombay, parts of District West Khandesh and Khandesh Agency, Season 1906-08, Scale 1" = 1 Mile, published under the direction of Colonel F. B. Longe, R. E., Surveyor General of India, 1910.

55. BOMBAY

Sheet No. 46-K/3, Bombay, parts of District West Khandesh and of Khandesh Agency, Season 1906-07, Scale 1" = 1 Mile, published under the direction of Brevet Colonel S. G. Burrard, R. E., F.R.S., Officiating Surveyor General of India, 1908. (2 copies).

56. BOMBAY

Sheet No. 46-K/4, Bombay, parts of District West Khandesh, Season 1906-07, Scale 1" = 1 Mile, published under the direction of Colonel F.B. Longe, R.E., Surveyor General of India, 1908.

57. BOMBAY CENTRAL INDIA AGENCY

Sheet No. 46-K/5, Bombay, Central India Agency, parts of District West Khandesh and of the Mathwar and Barvani State, Season 1907-08, Scale 1" = 1 Mile, published under the direction of Colonel F. B. Longe, R. E., Surveyor General of India, 1910.

58. BOMBAY

Sheet No. 46-K/6, Bombay, parts of District West Khandesh, Season 1906-08, Scale 1" = 1 Mile, published under the direction of Colonel F. B. Longe, R. E., Surveyor General of India, 1909. (2 copies).

59. BOMBAY

Sheet No. 46-K/7, Bombay, parts of District West Khandesh, Season 1906-07, Scale 1" = 1 Mile, published under the direction of Colonel F. B. Longe R. E., Surveyor General of India, 1908. (3 copies).

60. BOMBAY

Sheet No. 46-K/8, Bombay, parts of District West Khandesh, Season 1906-07, Scale 1" = 1 Mile, published under the direction of Brevet Colonel S. G. Burrard, R. E., F. R. S., Officiating Surveyor General of India, 1908. (3 copies).

61. BOMBAY AND CENTRAL INDIA AGENCY

Sheet No. 46-K/9, Bombay, Central India, Parts of Barvani State and of District West Khandesh, Season 1908-09, Scale 1" = 1 Mile, published under the direction of Colonel F. B. Longe, R. E., Surveyor General of India, 1910.

62. BOMBAY AND CENTRAL INDIA AGENCY

Sheet No. 46-K/10, Bombay and Central India Agency, Parts of District West Khandesh and of Barvani State, Season 1907-08, Scale 1" = 1 Mile, published under the direction of Colonel F. B. Longe, R. E., Surveyor General of India, 1909. (2 copies).

63. BOMBAY

Sheet No. 46-K/11, Bombay, parts of District West Khandesh, Season 1906-07, Scale 1" = 1 Mile, published under the direction of Colonel F. B. Longe, Surveyor General of India, 1908.

64. BOMBAY

Sheet No. 46-K/12, Bombay, part of District West Khandesh, Season 1906-07, Scale 1" = 1 Mile, published under the direction of Colonel F. B. Longe, R. E., Surveyor General of India, 1908. (3 copies).

65. BOMBAY

Sheet No. 46-K/12 and 16, Bombay, parts of Districts West Khandesh and East Khandesh, Season 1878-79, Scale 1" = 1 Mile, published under the direction of Major General J. T. Walker, C. B., R. E., F. R. S., Surveyor General of India, 1880.

66. BOMBAY AND CENTRAL INDIA AGENCY

Sheet No. 46-K/14, Bombay, and Central India Agency, part of District West Khandesh and of Barvani and Indore State, Season 1907-08, Scale 1" = 1 Mile, published under the direction of Colonel F. B. Longe, R. E., Surveyor General of India, 1909. (2 copies)

67. BOMBAY

Sheet No. 46-K/15, Bombay, part of District West Khandesh, Season 1906-07, Scale 1" = 1 Mile, published under the direction of Colonel F. B. Longe, Surveyor General of India, 1909. (3 copies).

68. BOMBAY

Sheet No. 46-K/16, Bombay, parts of Districts East Khandesh and West Khandesh, Season 1906-07, Scale 1" = 1 Mile, published under the direction of Colonel F. B. Longe, R. E., Surveyor General of India, 1909. (3 copies).

69. BOMBAY AND HYDERABAD

Sheet No. 46-L, Bombay and Hyderabad, West Khandesh and East Khandesh, Nasik and Aurangabad Districts, (Provisional Issue). Scale 1" = 4 Miles, published under the direction of Colonel S. G. Burrard, C. S. I., R. E., F. R. S., Surveyor General of India, 1914.

70. BOMBAY, HYDERABAD

Sheet No. 46-L/Dhulia, Bombay, Hyderabad, East and West Khandesh and Nasik Districts, Aurangabad District, Surveyed 1923-24, Scale 1"=4 Miles, published under the direction of Brigadier Sir E. O. Wheeler, M. C., Surveyor General of India, 1943.

71. BOMBAY

Sheet No. 46-L/N. E., Bombay, East and West Khandesh and Nasik Districts, Season 1923-24, Scale 1"=2 Miles, published under the direction of Colonel Commandant E. A. Tandy, R. E., Surveyor General of India, 1928.

72. BOMBAY

Sheet No. 46-L/1, Bombay, Nasik and West Khandesh Districts, Season 1923-24, Scale 1"=1 Mile, published under the direction of Colonel E. A. Tandy, R. E., Surveyor General of India, 1924. (2 copies).

73. BOMBAY

Sheet No. 46-L/2, Bombay, Nasik District, Surveyed 1923-24, Scale 1"=1 Mile, published under the direction Brigadier E. O. Wheeler, M. C., Surveyor General of India, 1941.

74. BOMBAY

Sheet No. 46-L/3, Bombay, Nasik District, Surveyed 1923-24, Scale 1"=1 Mile, published under the direction of E. A. Tandy, Surveyor General of India, 1924.

75. BOMBAY

Sheet No. 46-L/4, Bombay, Nasik District, Surveyed 1923-24, Scale 1"=1 Mile, published under the direction of Brigadier E. O. Wheeler, M. C., Surveyor General of India, Edition 1941.

76. BOMBAY

Sheet No. 46-L/5, Bombay, West Khandesh and Nasik Districts, Surveyed 1923-24, Scale 1"=1 Mile, published under the direction of Colonel Commandant E. A. Tandy, R. E. Surveyor General of India.

77. BOMBAY

Sheet No. 46-L/6, Bombay, Nasik District, Surveyed 1923-24, Scale 1"=1 Mile, published under the direction of Brigadier E. O. Wheeler, M. C. Surveyor General of India, Edition, 1941.

78. BOMBAY

Sheet No. 46-L/7, Bombay, Nasik District, Season 1923-24, Scale 1"=1 Mile, published under the direction of Colonel E. A. Tandy, R. E., Surveyor General of India, 1925.

79. BOMBAY

Sheet No. 46-L/7, Bombay, Nasik District, Surveyed 1923-24, Scale 1"=1 Mile, published under the direction of Brigadier E.O. Wheeler, M. C. Surveyor General of India, 1941.

80. BOMBAY

Sheet No. 46-L/8, Bombay, Nasik District, Season 1923-24, Scale 1"=1 Mile, published under the direction of Colonel E. A. Tandy, R.E., Surveyor General of India, 1925.

81. BOMBAY

Sheet No. 46/L/8 Bombay, Nasik District, Surveyed 1923-24, Scale 1"=1 Mile, published under the direction of Brigadier E. O. Wheeler, M. C., Surveyor General of India.

82. BOMBAY

Sheet No. 46-L/9, Bombay, West Khandesh and Nasik Districts, Surveyed 1923-24, Scale 1"=1 Mile, published under the direction of Colonel E. A. Tandy, Surveyor General of India, 1925. (2 copies).

83. BOMBAY

Sheet No. 46-L/9 and 13 (Old No. 255), Bombay, parts of Districts East Khandesh, West Khandesh and Nasik Season 1874 to 76, and 1878 to 1881, Scale 1"=1 Mile, published under the direction of Colonel H. R. Thuillier, R. E., Surveyor General of India, 1892.

84. BOMBAY

Sheet No. 46-L/10, Bombay, West Khandesh and Nasik District, Surveyed 1923-24, Scale 1"=1 Mile, published under the direction of Brigadier E. O. Wheeler, M. C., Surveyor General of India, 1941. (2 copies).

85. BOMBAY

Sheet No. 46-L/11, Bombay Nasik District, Surveyed 1923-24, Scale 1"=1 Mile, published under the direction of Colonel E. A. Tandy, R. E., Surveyor General of India.

86. BOMBAY HYDERABAD

Sheet No. 46-L/12, Bombay, Hyderabad, Nasik District, Aurangabad District, Surveyed 1923-24, Scale 1"=1 Mile, published under the direction of Colonel E. A. Tandy, Surveyor General of India, 2nd Edition, 1946. (2 copies).

86-A. BOMBAY AND HYDERABAD

Sheet No. 46-L/12, Bombay, Hyderabad, Nasik and Aurangabad Districts, Season 1923-24, Scale 1"=1 Mile, published under the direction of Colonel E. A. Tandy, R. E. Surveyor General of India, 1925.

87. BOMBAY

Sheet No. 46-L/13, Bombay, East and West Khandesh Districts, Season 1923-24, Scale 1"=1 Mile, published under the direction of Colonel E. A. Tandy, R. E., Surveyor General of India, 1924.

88. BOMBAY

Sheet No. 46-L/14, Bombay, East and West Khandesh and Nasik Districts, Season 1923-24, Scale 1"=1 Mile, published under the direction of Colonel E. A. Tandy, R. E. Surveyor General of India, 1924. (2 copies.)

89. BOMBAY, HYDERABAD

Sheet No. 46-L/15, Bombay Hyderabad, East Khandesh and Nasik Districts, Aurangabad District, Season 1923-24, Scale 1"=1 Mile, published under the direction of Brigadier R. H. Thomas, D. S. O., Surveyor General of India 1928. (2 copies).

89-A. BOMBAY, HYDERABAD

Sheet No. 46-L/15, Bombay, Hyderabad, East Khandesh, Nasik and Aurangabad Districts, Scale 1"=1 Mile, published under the direction of Colonel E. A. Tandy, R. E., Surveyor General of India, 1925.

90. BOMAY, HYDERABAD

Sheet No. 46-L/16, Bombay, Hyderabad, Nasik District, Aurangabad District, Surveyed 1923-24, Scale 1"=1 Mile, published under the direction of Brigadier Sir E. O. Wheeler, M. C., Surveyor General of India. (2 copies).

91. CENTRAL INDIA, GWALIOR AND RAJPUTANA

Sheet No. 46-M/Ujjain, Central India, Gwalior, Rajputana, Bhopal, Malwa Agencies and Indore State, Mandasor, Shajapur and Ujjain District, Jhalawar State, Scale 1"=4 Miles, published under the direction of Colonel Sir S. G. Burrard, K. C., S. I. R. E., F. R. S. Surveyor General of India, 1918.

92. CENTRAL INDIA, CENTRAL PROVINCES AND BERAR AND GWALIOR.

Sheet No. 46-M/Indore, Central India, Central Provinces and Berar and Gwalior, Bhopal, Malwa Agencies and Indore State, Nimar District, Amjhera and Ujjain Districts, Surveyed 1923-24, Scale 1"=4 Miles, published under the direction of Colonel Commandant E. A. Tandy, R. E., Surveyor General of India, 1927.

93. CENTRAL INDIA, CENTRAL PROVINCES AND BERAR, GWALIOR

Sheet No. 46-N/S. E. Central India, Central Provinces and Berar, Gwalior, Indore State, Malwa and Southern State Agencies, Nimar District, Amjhera District, Surveyed 1920-22, Scale 1"=2 Miles, published under the direction of Colonel C. H. D. Ryder, C. B. I. E., D. S. O., R. E., Surveyor General of India, 1923.

94. CENTRAL INDIA, GWALIOR

Sheet No. 46-N/S. W., Central India, Gwalior, Indore State and Malwa Agency, Amjhera District, Surveyed 1923-24, Scale 1" = 2 Miles, published under the direction of Colonel C. H.D., Ryder, C. B. C.I.E., D. S. O., R. E., Surveyor General of India, 1924.

95. BOMBAY AND CENTRAL INDIA

Sheet No. 46-O/2, Bombay and Central India, parts of Indore and Barvani States and of District West Khandesh, Season 1908-09, Scale 1" = 1 Mile, published under the direction of Colonel F. B. Longe, R. E., Surveyor General of India, 1910.

96. BOMBAY AND CENTRAL INDIA AGENCY

Sheet No. 46-O/3, Bombay and Central India Agency, parts of Indore State and Districts East and West Khandesh, Season 1908-09, Scale 1" = 1 Mile, published under the direction of Colonel F. B. Longe, R. E., Surveyor General of India, 1910.

97. BOMBAY

Sheet No. 46-O/4, Bombay, parts of Districts East and West Khandesh, Season 1907-08, Scale 1" = 1 Mile, published under the direction of Colonel F. B. Longe, R. E., Surveyor General of India, 1909, (2 copies).

98. BOMBAY AND CENTRAL INDIA AGENCY

Sheet No. 46-O7, Bombay and Central India Agency, parts of Indore State and of District East Khandesh, Season 1908-09, Scale 1" = 1 Mile, published under the direction of Colonel F. B. Longe, R. E., Surveyor General of India, 1910.

99. BOMBAY

Sheet No. 46-O/8, Bombay, part of District East Khandesh, Season 1907-08, Scale 1" = 1 Mile, published under the direction of Colonel F. B. Longe, R. E., Surveyor General of India, 1909. (2 copies).

100. BOMBAY AND CENTRAL INDIA

Sheet No. 46-O/11, Bombay and Central India Agency, parts of Indore State and District East Khandesh, Season 1908-09, Scale 1" = 1 Mile, published under the direction of Colonel F. B. Longe, R. E., Surveyor General of India, 1910.

101. BOMBAY

Sheet No. 46-O/12, Bombay Part of District East Khandesh, Season 1907-08. Scale 1" = 1 Mile, published under the Direction of Colonel F. B. Longe, R. E., Surveyor General of India, 1909. (2 copies).

102. BOMBAY, CENTRAL INDIA, CENTRAL PROVINCE

Sheet No. 46-0/Jalgaon, Bombay, Central India, Central Provinces, East Khandesh and West Khandesh Districts, Indore State and Malwa Agency, Nimar District, Surveyed in 1907-10. Scale 1" = 4 Miles, published under the direction of Brigadier Sir E. O. Wheeler, Surveyor General of India. Edition 1943 (1 copy).

103. BOMBAY CENTRAL INDIA CENTRAL PROVINCES

Sheet No. 46-O/S. E. Bombay, Central India, Central Provinces, Nimar and East Khandesh Districts, Season 1907-10. Scale 1" = 2 Miles, published under the direction of Colonel C. H. D. Ryder, C. I. E., D. S. O., R. E., Surveyor General of India, 1920. (1 copy.)

104. BOMBAY AND CENTRAL INDIA

Sheet No. 46-O/S. W. Bombay, Central India, Indore State, East and West Khandesh Districts, Season 1907-09. Scale 1" = 2 Miles, Published under the direction of Colonel C. H. D., Ryder, C. I. E., D. S. O., R. E., Surveyor General of India, 1920.

105. BOMBAY

Sheet No. 46-P/1, Bombay District, East Khandesh, Season 1909-10. Scale 1" = 1 Mile, published under the direction of Colonel S. G. Burrard, R. E., F. R. S., Officiating Surveyor General of India, 1911. (1 copy).

106. BOMBAY AND HYDERABAD

Sheet No. 46-P/2, Bombay, Hyderabad, East Khandesh and Aurangabad Districts, Season 1901-11. Scale 1" = 1 Mile, published under the direction of Colonel S. G. Burrard, C. S., I., R. E. F. R. S., Surveyor General of India, 1912. (2 copies).

107. BOMBAY AND HYDERABAD

Sheet No. 46-P/3, Bombay, Hyderabad, East Khandesh and Aurangabad Districts, Season 1909-11. Scale 1" = 1 Mile, published under the direction of Colonel S. G. Burrard, C. S. I., R. E., F. R. S., Surveyor General of India, 1912. (2 copies).

108. BOMBAY AND HYDERABAD

Sheet No. 46-P/4, Bombay, Hyderabad, Aurangabad, Nasik Districts and East Khandesh, Season 1909-10. Scale 1" = 1 Mile, published under the direction of Colonel S. G. Burrard, R. E. F. R. S. Officiating Surveyor General of India, 1911. (1 copy).

108-A. BOMBAY AND HYDERABAD

Sheet No. 46-P/4, Bombay, Hyderabad, East Khandesh, Nasik and Aurangabad Districts Surveyed, 1909-10, (2nd Edition) Scale 1" = 1 Mile, published under the direction of Colonel Sir S. G. Burrard, R. E. F. R. S., Officiating Surveyor General of India, 1946. (1 copy).

109. BOMBAY

Sheet No. 46-P/5, Bombay District, East Khandesh, Season 1909-10. Scale 1" = 1 Mile, published under the direction of Colonel S. G. Burrard, R.E.F.R.S. Officiating Surveyor General of India, 1911. (1 copy).

110. BOMBAY AND HYDERABAD

Sheet No. 46-P/6, Bombay, Hyderabad, East Khandesh and Aurangabad Districts, Season 1910-11, Scale 1" = 1 Mile, published under the direction of Colonel S. G. Burrard, C.S.I., R.E., F.R.S. Surveyor General of India, 1912. (1 copy).

111. MAHARASHTRA

Sheet No. 46-P/6, Maharashtra Survey and Aurangabad, East Khandesh District. (Second Edition), Surveyed 1910-1911, Scale 1" = 1 Mile, published under the direction of Brigadier Gambhirsingh, M.I.S. (IND), Surveyor General of India, 1960. (1 copy).

112. HYDERABAD

Sheet No. 46-P/7, Hyderabad Survey Aurangabad District (First Edition), Surveyed 1909-10. Scale 1" = 1 Mile, published under the Direction of Colonel S. G. Burrard, F.R.S., Officiating Surveyor General of India, 1911. (1 copy).

113. BOMBAY, HYDERABAD

Sheet No. 46-P/8, Bombay, Hyderabad East Khandesh District, Aurangabad District, (Second Edition) Surveyed 1909-1910, Scale 1" = 1 Mile, published under general the direction of Colonel Sir S.G., Burrard, R.E., F.R.S. Officiating Surveyor of India. (1 copy).

114. BOMBAY AND HYDERABAD

Sheet No. 46-P/8, Bombay, Hyderabad, Aurangabad District and East Khandesh, Season 1909-1910, Scale 1" = 1 Mile, published under the direction of Colonel S. G. Burrard, R.E., F.R.S. Officiating Surveyor General of India, 1911. (1 copy).

115. BOMBAY SURVEY

Sheet No. 46-P/9, Bombay District East Khandesh, Season 1909-1910. Scale 1" = 1 Mile, published under the direction of Colonel S. G. Burrard, R.E., F.R.S. Officiating Surveyor General of India, 1911. (1 copy).

116. BOMBAY AND HYDERABAD

Sheet No. 46-P/10, Bombay, Hyderabad, East Khandesh District, Aurangabad District, (First-Edition) Surveyed, 1909-1910, Scale 1" = 1 Mile, Published under the direction of Colonel S. G. Burrard, F.R.S., Officiating Surveyor General of India, 1911. (1 copy).

117. BOMBAY AND HYDERABAD

Sheet No. 46-P/10, Bombay, Hyderabad, Aurangabad District and East Khandesh, Season 1909-10. Scale 1" = 1 Mile, Published under the direction of Colonel S. G. Burrard, R.E., F.R.S. Officiating Surveyor General of India, 1911 (1 copy).

118. HYDERABAD

Sheet No. 46-P/12, Hyderabad, Aurangabad District, Surveyed 1909-11. Scale 1" = 1 Mile, published under the Direction of Colonel S. G. Burrard, F.R.S. Officiating Surveyor General of India, 1912 (1 copy).

119. BOMBAY

Sheet No. 46-P/13, Bombay, Berar Districts, East Khandesh and Buldhana, Season 1909-10. Scale 1" = 1 Mile, Published under the Direction of Colonel S.G. Burrard, R.E., F.R.S. Officiating Surveyor General of India, 1911 (1 copy).

120. BERAR, BOMBAY AND HYDERABAD

Sheet No. 46-P/14, Bombay Survey, Hyderabad Districts, Buldhana, East Berar, Khandesh and Aurangabad Districts, Season 1909-10. Scale 1" = 1 Mile, published under the direction of Colonel S. G. Burrard, R.E., F.R.S. Officiating Surveyor General of India, 1911 (1 copy).

121. BOMBAY, CENTRAL PROVINCE AND BERAR, HYDERABAD

Sheet No. 46-P/14, Bombay, Central Provinces, Berar, Hyderabad, East Khandesh, Buldana, and Aurangabad District (First Edition), Surveyed 1909-10. Scale 1" = 1 Mile, published under the direction of Colonel S. G. Burrard, F.R.S. Officiating Surveyor General of India, 1911 (1 copy).

122. BOMBAY CENTRAL INDIA AND CENTRAL PROVINCE

Sheet No. 46-P/15, Bombay Central India, Central Provinces, Nimar District, East Khandesh and Indore State, Season 1909-10. Scale 1" = 1 Mile, Published under the direction of Colonel S. G. Burrard, R.E., F.R.S. Officiating Surveyor General of India, 1911 (1 copy).

123. BERAR, BOMBAY AND HYDERABAD

Sheet No. 46-P/ Bombay Survey, Hyderabad, Berar, Aurangabad, Buldana, East Khandesh and Nasik Districts, Season 1909-10. Scale 1" = 4 Miles. published under the direction of Colonel Sir S. G. Burrard, K. C. S., I. R. E., F.R.S., Surveyor General of India, 1915 (1 copy).

124. BOMBAY, CENTRAL PROVINCES AND BERAR AND HYDERABAD.

Sheet No. 46-P/Ajanta, Bombay, Central Provinces, Berar, Hyderabad, East Khandesh, Nasik, Buldana, Aurangabad Districts, Scale 1" = 4 Miles, published under the direction of Colonel Sir S.G. Burrard, K.C.S., I.R.E.F.R.S. Surveyor General of India, 1915 (1 copy).

125. BERAR, BOMBAY AND HYDERABAD

Sheet No. 46-P/N.E., Bombay Survey, Berar, Hyderabad, Buldana, East Khandesh and Aurangabad Districts, Season 1909-10, Scale 1" = 2 Miles, published under the direction of Colonel Sir S.G. Burrard, Surveyor General of India, 1919 (1 copy).

126. BOMBAY AND HYDERABAD

Sheet No. 46-P/S.W., Bombay, Hyderabad, Aurangabad, Nasik and East Khandesh Districts, Season 1909-11, Scale 1" = 2 Miles, published under the direction of Colonel Sir S.G. Burrard, Surveyor General of India, 1915 (1 copy).

127. BOMBAY

Sheet No. 47-A, Thana, Bombay City, Bombay Suburban, Thana District and Jawhar State, Season 1924-25, Scale 1" = 4 Miles, published under the direction of Brigadier R.H. Thomas, D.S.O., Surveyor General of India, 1929 (1 copy).

128. BOMBAY

Sheet No. 47-A, Bombay City and Thana Districts and Jawhar State, (Provisional Issue), Scale 1" = 4 Miles, published under the direction of Colonel Sir S.G. Burrard, Surveyor General of India, 1917 (1 copy).

129. BOMBAY

Sheet No. 47-A/13, Bombay, Thana District and Jawhar State, Season 1924-25, Scale 1" = 1 Mile, Published under the direction of Colonel Commandant E.A. Tandy, R.E. Surveyor General of India, 1926 (1 copy).

130. BOMBAY

Sheet No. 47-A/14, Bombay, Thana District 1924-25, Scale 1" = 1 Mile, published under the direction of Lieutenant Colonel C.P. Gunter, O.B.E.R.E., Officiating Surveyor General of India, 1926 (1 copy).

131. BOMBAY

Sheet No. 47-A/15 and A/11, Bombay, Bombay Suburban and Thana Districts, 1924-25, Scale 1" = 1 Mile, published under the direction of Lieutenant Colonel C.P. Gunter, O.B.E.R.E., Officiating Surveyor General of India, 1926 (1 copy).

132. BOMBAY

Sheet No. 47-A/16, Bombay, Bombay City, Bombay Suburban and Thana Districts, 1924-25, Scale 1" = 1 Mile, published under the direction of Lieutenant Colonel, C.P. Gunter, O.B.E.R.E., Officiating Surveyor General of India, 1926 (1 copy).

133. BOMBAY SURVEY

Sheet No. 47-A/16, Bombay, Bombay City, Bombay Suburban and Thana Districts, 1924-25, Scale 1" = 1 Mile, published under the direction of Lieutenant Colonel C.P. Gunter, O.B.E.R.E. Officiating Surveyor General of India, 1926 (1 copy).

134. BOMBAY

Sheet No. 47-B/13, Bombay, Bombay City, Bombay Suburban, Kolaba and Thana Districts, 1924-25, Scale 1" = 1 Mile, published under the direction of Lieutenant Colonel, C.P. Gunter, O.B.E., R.E., Officiating Surveyor General of India, 1926 (4 copies).

135. BOMBAY

Sheet No. 47-B/14, Bombay, Kolaba District, Janjira State, 1925-26, Scale 1" = 1 Mile, published under the Direction of Colonel Commandant E.A. Tandy, R.E., Surveyor General of India, 1927 (1 copy).

136. BOMBAY

Sheet No. 47-E/S.E., Bombay, Ahmadnagar, Kolaba, Poona and Thana Districts, 1923-24. Scale 1" = 2 Miles, Published under the direction of Colonel Commandant E.A., Tandy, R.E. Surveyor General of India, 1928 (1 copy).

137. BOMBAY

Sheet No. 47-E/S.W., Bombay, Bombay Suburban, Kolaba and Thana Districts, 1924-25, Scale 1" = 2 Miles, published under the direction of Colonel Commandant E.A. Tandy, Surveyor General of India, 1928 (1 copy).

138. BOMBAY

Sheet No. 47-E/1, Bombay, Thana District and Jawhar State, 1924-25, Scale 1" = 1 Mile, published under the direction of Colonel Commandant E.A. Tandy, Surveyor General of India, 1926 (1 copy).

139. THANA DISTRICT

Sheet No. 47-E/2, Bombay, Thana District and Jawhar State, 1924-25. Scale 1" = 1 Mile, published under the direction of Colonel Commandant E.A. Tandy, R.E. Surveyor General of India, 1926 (1 copy).

140. THANA DISTRICT

Sheet No. 47-E/3, Bombay, Thana District, 1924-25, Scale 1" = 1 Mile, published under the direction of Lieutenant Colonel C.P. Gunter, O.B.E., R.E., Officiating Surveyor General of India, 1926 (1 copy).

141. BOMBAY

Sheet No. 47-E/4, Bombay, Bombay Suburban, Kolaba and Thana Districts, 1924-25, Scale 1" = 1 Mile, published under the direction of Lieutenant Colonel, C.P. Gunter, O.B.E., R.E., Officiating Surveyor General of India, 1926 (1 copy).

142. BOMBAY GUJARAT STATES

Sheet No. 47-E/5, Gujarat, Bombay Survey, Nasik and Thana Districts, Jawhar State (First Edition), 1924-25, Scale 1" = 1 Mile, published under the direction of Lieutenant Colonel C.P. Gunter, Officiating Surveyor General of India (1 copy).

143. BOMBAY

Sheet No. 47-E/5, Bombay, Nasik and Thana Districts and Jawhar State, 1924-25, Scale 1" = 1 Mile, published under the direction of Lieutenant Colonel C.P. Gunter, O.B.E., R.E., Officiating Surveyor General of India, 1926 (1 copy).

144. BOMBAY

Sheet No. 47-E/6, Bombay, Nasik and Thana Districts, 1924-25, Scale 1" = 1 Mile, published under the direction of Colonel Commandant E.A. Tandy, R.E. Surveyor General of India, 1926 (1 copy).

145. BOMBAY

Sheet No. 47-E/6, Bombay, Nasik and Thana Districts (Second Edition), 1924-25, Scale 1" = 1 Mile, published under the direction of Colonel Commandant E.A. Tandy, Surveyor General of India (1 copy).

146. BOMBAY

Sheet No. 47-E/6, Bombay, Nasik and Thana Districts, 1924-25, Scale 1" = 1 Mile, published under the direction of Colonel Commandant E.A. Tandy, R.E. Surveyor General of India, 1926 (1 copy).

147. BOMBAY

Sheet No. 47-E/7, Bombay, Thana District 1924-25, Scale 1" = 1 Mile, published under the direction of Lieutenant Colonel C.P. Gunter, O.B.E., R.E., Officiating Surveyor General of India, 1926 (1 copy).

148. BOMBAY

Sheet No. 47-E/8, Bombay, Kolaba and Thana Districts, 1924-25, Scale 1" = 1 Mile, published under the direction of Colonel Commandant E.A. Tandy, R.E., Surveyor General of India, 1926 (2 copies).

149. BOMBAY

Sheet No. 47-E/9, Bombay, Nasik and Thana Districts, Season 1924-25, Scale 1" = 1 Mile, published under the direction of Colonel Commandant E.A. Tandy, R.E., Surveyor General of India, 1926 (1 copy).

150. BOMBAY

Sheet No. 47-E/9, Bombay, Nasik and Thana Districts, 1924-25, Scale 1" = 1 Mile, published under the direction of Colonel Commandant E.A. Tandy, R.E., Surveyor General of India, 1926 (1 copy).

151. BOMBAY

Sheet No. 47-E/10., Bombay Ahmadnagar, Nasik and Thana Districts, 1924-25, Scale 1"=1 Mile, published under the direction of Colonel Commandant E.A. Tandy, R.E., Surveyor General of India, 1926 (2 copies).

152. BOMBAY

Sheet No. 47-E/10., Bombay, Ahmadnagar, Nasik and Thana Districts, 1924-25, Scale 1" = 1 Mile, Published under the direction of Colonel Commandant E.A. Tandy, Surveyor General of India, 1926 (1 copy).

153. BOMBAY

Sheet No. 47-E/11, Bombay, Ahmadnagar, Poona and Thana Districts 1923-24, Scale 1"=1 Mile, published under the direction of Colonel E.A. Tandy, R.E., Officiating Surveyor General of India, 1925 (1 copy).

154. BOMBAY

Sheet No. 47-E/11., Bombay, Ahmadnagar, Poona and Thana Districts, 1923-24, Scale 1" = 1 Mile, Published under the direction of Colonel E.A. Tandy, R.E., Surveyor General of India, 1925 (1 copy).

155. BOMBAY

Sheet No. 47-E/12, Bombay, Kolaba, Poona, and Thana Districts, 1923-24. Scale 1" = 1 Mile published under the direction of Colonel E. A. Tandy, R. E., Surveyor General of India, 1925 (1 copy).

156. BOMBAY

Sheet No. 47-E/13, Bombay, Nasik District (Second Edition), 1924-25. Scale 1" = 1 Mile, published under the direction of Colonel Commandant E. A. Tandy, R. E., Surveyor General of India, (1 copy).

157. BOMBAY

Sheet No. 47-E/13, Bombay, Nasik District, 1924-25, Scale 1" = 1 Mile, published under the direction of Colonel Commandant E. A. Tandy, Surveyor General of India, 1926 (1 copy).

158. BOMBAY

Sheet No. 47-E/14, Bombay Ahmadnagar and Nasik Districts, 1924-25, Scale 1" = 1 Mile, published under the direction of Lieutenant Colonel, C. P. Gunter, O.B.E., R.E., Officiating Surveyor General of India, 1926 (1 copy).

159. BOMBAY

Sheet No. 47-E/14, Bombay, Ahmdnagar and Nasik Districts 1924-25, Scale 1"= 1 Mile, published under the direction of Lieutemant Colonel. C. P. Gunter, O.B.E., R.E., Officiating Surveyor General of India, 1926 (2 copies).

160. BOMBAY

Sheet No. 47-E/14, Bombay, Ahmadnagar and Nasik Districts, 1924-25, Scale 1" = 1 Mile, published under the direction of Lieutenant Colonel, C. P. Gunter, O.B.E., R.E., Officiating Surveyor General of India, 1926 (1st copy).

161. BOMBAY

Sheet No. 47-E/15, Bombay, Ahmadnagar, Poona and Thana Districts, 1923-24, Scale 1" = 1 Mile, published under the direction of Colonel E. A. Tandy, R.E., Surveyor General of India, 1925 (1 copy).

162. BOMBAY

Sheet No. 47-E/15, Bombay, Ahmednagar, Poona and Thana Districts, 1923-24, Scale 1" = 1 Mile, published under the direction of Colonel E. A. Tandy, R.E., Surveyor General of India, 1925 (1 copy).

163. BOMBAY

Sheet No. 47-E/16, Bombay, Poona 1923-24, Scale 1" = 1 Mile, published under the direction of Colonel E. A. Tandy, R.E., Surveyor General of India, 1925 (1 copy).

164. BOMBAY, DECCAN STATES

Sheet No. 47-F and B/Poona and Bombay, Bombay, Deccan States, Bombay City, Bombay Suburban, Kolaba, Poona, Ratnagiri, Satara and Thana Districts, Bhor and Janjira States, 1921-22, 1924-26, Scale 1" = 4 Miles published under the direction of Brigadier R. E. Thomas, D.S.O., Surveyor General of India, 1930 (1 copy).

165-A. BOMBAY

Sheet No. 47-F and B/Poona and Bombay, Bombay City Bombay Suburban, Kolaba, Poona, Ratnagiri, Satara and Thana Districts and Bhor and Janijara Season 1921-22, 1924-26, Scale 1" = 4 Miles, published under the direction of Brigadier R. H. Thomas, Surveyor General of India, 1930 (1 copy).

165. BOMBAY

Sheet No. 47-F/N.E., Bombay, Kolaba and Poona Districts, Bhor State, 1921-22, Scale 1" = 2 Miles, published under the direction of Colonel Commandant E. A. Tandy, R.E., Surveyor General of India, 1928 (1 copy).

166. BOMBAY

Sheet No. 47-F/N.W., Bombay, Kolaba, Poona and Thana Districts and Bhor State, 1925-26. Scale 1" = 2 Miles, published under the direction of Brigadier R. H. Thomas, D.S.O., Surveyor General of India, 1930 (1 copy).

167. BOMBAY

Sheet No. 47-F/S.W., Bombay, Kolaba, Poona and Ratnagiri Districts and Bhor and Janjira States, 1925-26, Scale 1" = 2 Miles, published under the direction of Brigadier R. H. Thomas, D.S.O., Surveyor General of India, 1930 (1 copy).

168. BOMBAY

Sheet No. 47-F1 Bombay, Kolaba and Thana Districts, 1925-26, Scale 1"=1 Mile, published under the direction of Colonel Commandant E. A. Tandy, R. E., Surveyor General of India, 1926. (1 copy).

169. BOMBAY

Sheet No. 47-F/2, Bombay Kolaba District, Bhore State, 1925-26, Scale 1"=1 Mile, published under the direction of Colonel C. P. Gunter, O.B.E., R.E., Officiating Surveyor General of India, 1926. (1 copy).

170. BOMBAY

Sheet No. 47-F/5, Bombay Kolaba and Poona Districts, 1925-26, Scale 1"=1 Mile, published under the direction of Colonel Commandant E. A. Tandy, R.E., Surveyor General of India, 1927. (2 copies)

171. BOMBAY

Sheet No. 47-F/6, Bombay, Kolaba and Poona Districts, Bhore State, 1925-26, Scale 1"=1 Mile, published under the direction of Colonel Commandant E. A. Tandy, R.E., Surveyor General of India, 1927. (1 copy).

172. BOMBAY

Sheet No. 47-F/7, Bombay, Kolaba and Poona Districts, Bhore State 1925-26, Scale 1"=1 Mile, published under the direction of Colonel Commandant E. A. Tandy, R.E., Surveyor General of India, 1927. (1 copy).

173. BOMBAY

Sheet No. 47-F/9, Bombay, Kolaba and Poona Districts, 1921-22, Scale 1"=1 Mile, published under the direction of Colonel C.H.D., Ryder, C.B., C.I.E., D.S.O., R.E., Surveyor General of India, 1923. (2 copies).

174. BOMBAY

Sheet No. 47-F/10, Bombay, Poona District and Bhore State 1921-22, Scale 1"=1 Mile, published under the direction of Colonel C.H.D. Ryder C.B., C.I.E., D.S.O., R.E., Surveyor General of India, 1923. (1 copy).

175. BOMBAY

Sheet No. 47-F/11, Bombay, Bhore Estate, Kolaba and Poona Districts, 1921-22, Scale 1"=1 Mile, published under the direction of Colonel C.H.D. Ryder, C.B., C.I.E., D.S.O., R.E., Surveyor General of India, 1923. (1 copy).

176. BOMBAY

Sheet No. 47-F/13, Bombay, Poona District 1921-22, Scale 1"=1 Mile, published under the direction of Colonel C.H.D. Ryder, C.B., C.I.E., D.S.O., R.E., Surveyor General of India, 1923. (1 copy).

177. BOMBAY

Sheet No. 47-F/14, Bombay, Poona District 1921-22, Scale 1"=1 Mile, published under the direction of C.H.D. Ryder, C.B., C.I.E., D.S.O., R.E., Surveyor General of India, 1922. (2 copies).

178. BOMBAY AND DECCAN STATES.

Sheet No. 47-F/15, Bombay, Deccan States, Poona District, Bhor State. 1921-22, Scale 1"=1 Mile, published under the direction of Colonel C.H.D. Ryder, C.B., C.I.E., D.S.O., R.E., Surveyor General of India, 1922 (1 copy).

179. BOMBAY

Sheet No. 47-H/5, (Old No. 173) Bombay, Part of District Ratnagiri, 1885-86, Scale 1"=1 Mile, published under the direction of Brevet Colonel S. G. Burrard, R.E., F.R.S., Officiating Surveyor General of India, 1908. (1 copy).

180. BOMBAY AND HYDERABAD

Sheet No. 47-I/Ahmadnagar, Bombay and Hyderabad, Nasik and Poona Districts, Aurangabad and Bhir Districts, 1922-24, Scale 1"=1 Miles, published under the direction of Colonel R. H. Thomas, D.S.O., R.E., Surveyor General of India 1929. (1 copy).

181. BOMBAY AND HYDERABAD

Sheet No. 47-I, Bombay, Hyderabad Ahmadnagar, Poona, Nasik, Aurangabad and Bhir Districts, (Provisional Issue) Scale 1"=4 Miles, published under the direction of Colonel S. G. Burrard C.S.I., R.E.F., R.S., Surveyor General of India, 1914. (1 copy).

182. BOMBAY AND HYDERABAD

Sheet No. 47-I/S.E., Bombay, Hyderabad, Ahmadnagar District and Bhir District, 1922-23, Scale 1"=2 Miles, published under the direction of Colonel E. A. Tandy, Officiating Surveyor General of India, 1924. (1 copy).

183. BOMBAY

Sheet No. 47-I/1, Bombay, Ahmadnagar and Nasik Districts 1923-24, Scale 1"=1 Mile, published under the direction of Colonel E. A. Tandy, R. E., Surveyor General of India, 1925 (1 copy).

184. BOMBAY

Sheet No. 47-I/1, Bombay, Ahmadnagar and Nasik Districts (Second Edition) 1923-24, Scale 1"=1 Mile, published under the direction of Brigadier E. A. Tandy, Surveyor General of India, 1928 (1 copy).

185. BOMBAY

Sheet No. 47-I/2, Bombay, Ahmadnagar and Nasik Districts, 1923-24, Scale 1"=1 Mile, published under the direction of Colonel E. A. Tandy, R.E., Surveyor General of India, 1925. (2 copies).

186. BOMBAY

Sheet No. 47-I/2, Bombay, Ahmadnagar and Nasik Districts (Third Edition), 1923-24, Scale 1"=1 Mile, published under the direction of Brigadier C. G. Lewis, O.B.E., Surveyor General of India, 1938. (2 copies).

187. BOMBAY

Sheet No. 47-I/3, Bombay, Ahmadnagar and Poona Districts (Second Edition) 1923-24, Scale 1"=1 Mile, published under the direction of Colonel C. G. Lewis, O.B.E., Surveyor General of India, 1939. (1 copy).

188. BOMBAY

Sheet No. 47-I/4, Bombay, Ahmadnagar and Poona Districts, 1923-24, Scale 1"=1 Mile, published under the direction of Colonel E. A. Tandy, R.E., Surveyor General of India, 1925. (1 copy).

189. BOMBAY

Sheet No. 47-I/4, Bombay, Ahmadnagar and Poona Districts (First Edition) 1923-24, Scale 1"=1 Mile, published under the direction of Colonel E. A. Tandy, R.E., Surveyor General of India, 1925. (1 copy).

190. BOMBAY

Sheet No. 47-I/5, Bombay, Ahmadnagar and Nasik Districts (Second Edition) 1923-24, Scale 1"=1 Mile, published under the direction of Brigadier Sir E. O. Wheeler M. C. Surveyor General of India, 1946. (1 copy).

191. BOMBAY

Sheet No. 47-I/5, Bombay, Ahmadnagar and Nasik Districts 1923-24, Scale 1"=1 Mile, published under the direction of Colonel Commandant E. A. Tandy, Surveyor General of India, 1925. (1 copy).

192. BOMBAY

Sheet No. 47-I/5, Bombay, Ahmadnagar and Nasik Districts (Second Edition), 1923-24, Scale 1"=1 Mile, published under the direction of Brigadier Sir E. O. Wheeler, M. C. Surveyor General of India, 1946. (1 copy).

193. BOMBAY

Sheet No. 47-I/6, Bombay, Ahmadnagar District 1923-24, Scale 1"=1 Mile, published under the direction of Colonel E. A. Tandy, R.E., Surveyor General of India, 1925. (1 copy).

194. BOMBAY

Sheet No. 47-I/6, Bombay, Ahmadnagar District 1923-24, Scale 1"=1 Mile, published under the direction of Colonel E. A. Tandy, Surveyor General of India, 1925 (1 copy).

195. BOMBAY

Sheet No. 47-I/7, Bombay, Ahmadnagar District 1923-24, Scale 1"=1 Mile, published under the direction of Colonel E. A. Tandy, R.E., Surveyor General of India, 1925. (1 copy).

196. BOMBAY

Sheet No. 47-I/7, Bombay, Ahmadnagar Districts 1923-24, Scale 1"=1 Mile, published under the direction of Colonel E. A. Tandy, R.E., Surveyor General of India, 1925. (1 copy).

197. BOMBAY

Sheet No. 47-I/8, Bombay, Ahmadnagar and Poona Districts, (Second Edition) 1923-24, Scale 1"=1 Mile, published under the direction of Colonel E. A. Tandy, Surveyor General of India, 1946. (1 copy).

198. BOMBAY, HYDERABAD

Sheet No. 47-I/9, Bombay, Hyderabad, Nasik and Aurangabad Districts, (Second Edition) 1923-24, Scale 1"=1 Mile, published under the direction of Colonel Commandant E. A. Tandy, R.E., Surveyor General of India, 1928. (1 copy).

199. BOMBAY AND HYDERABAD

Sheet No. 47-I/9, Bombay, Hyderabad, Ahmadnagar, Nasik and Aurangabad Districts. 1923-24, Scale 1"=1 Mile, published under the direction of Colonel E. A. Tandy, R.E., Surveyor General of India, 1925. (1 copy).

200. BOMBAY

Sheet No. 47-I/9, Bombay, Hyderabad, Ahmadnagar Nasik and Aurangabad Districts. (Second Edition) 1923-24, Scale 1"=1 Mile, published under the direction of Colonel Commandant E. A. Tandy, R.E., Surveyor General of India, 1928 (1 copy).

201. BOMBAY, HYDERABAD

Sheet No. 47-I/9, Bombay, Hyderabad, Ahmadnagar and Nasik Districts, Aurangabad District, (Second Edition) 1923-24, Scale 1"=1 Mile, published under the direction of Colonel Commandant E. A. Tandy, R.E., Surveyor General of India, 1928.

202. BOMBAY AND HYDERABAD

Sheet No. 47-I/10, Bombay, and Hyderabad, Ahmadnagar District, Aurangabad District, 1923-24, Scale 1"=1 Mile, published under the direction of Colonel E. A. Tandy, R.E., Surveyor General of India, 1924.

203. BOMBAY AND HYDERABAD

Sheet No. 47-I/10, Bombay, and Hyderabad, Ahmadnagar District, Aurangabad District, 1923-24, Scale 1"=1 Mile, published under the direction of Colonel E. A. Tandy, R.E., Surveyor General of India, 1924. (2 Copies).

204. BOMBAY AND HYDERABAD

Sheet No. 47-I/10, Bombay, and Hyderabad, Ahmadnagar District, Aurangabad District, 1923-24, Scale 1"=1 Mile, published under the direction of Colonel E. A. Tandy, R.E., Surveyor General of India, 1924.

205. BOMBAY

Sheet No. 47-I/11, Bombay, Ahmadnagar District, 1922-23, Scale 1"=1 Mile, published under the direction of Colonel C.H.D. Ryder, C.B., C.I.E., D.S.O., R.E., Surveyor General of India, 1923.

206. BOMBAY

Sheet No. 47-I/11, Bombay Ahmadnagar District, 1922-23, Scale 1"=1 Mile, published under the direction of Colonel C.H.D. Ryder, C.B., C.I.E., D.S.O., R.E., Surveyor General of India, 1923.

207. BOMBAY

Sheet No. 47-I/12, Bombay, Ahmadnagar District, 1922-23, Scale 1"=1 Mile, published under the direction of Colonel C.H.D., Ryder, C.B., C.I.E., D.S.O., R.E., Surveyor General of India, 1923.

208. AURANGABAD DISTRICT

Sheet No. 47-I/13, Aurangabad District, Hyderabad, (Second Edition), 1923-24, Scale 1"=1 Mile, published under the direction of Brigadier C. G. Lewis, O.B.E., Surveyor General of India, 1939.

209. BOMBAY AND HYDERABAD

Sheet No. 47-I/14, Bombay and Hyderabad, Ahmednagar District, Aurangabad District 1923-24, Scale 1"=1 Mile, published under the direction of Colonel E.A. Tandy, R.E., Surveyor General of India, 1925. (2 copies).

210. BOMBAY, HYDERABAD

Sheet No. 47-I/14, Bombay, Hyderabad, Ahmadnagar District, Aurangabad District (Second Edition) 1923-24, Scale 1"=1 Mile, published under the direction of Brigadier C. G. Lewis, O.B.E., Surveyor General of India, 1939.

211. BOMBAY

Sheet No. 47-I/15, Bombay, Ahmadnagar District, 1922-23, Scale 1"=1 Mile, published under the direction of Colonel C.H.D., Ryder, C.B., C.I.E., D.S.O., R.E., Surveyor General of India, 1923.

212. BOMBAY

Sheet No. 47-I/15, Bombay, Ahmadnagar District, (First Edition), 1922-23 Scale 1"=1 Mile, published under the direction of Brigadier Sir E.O. wheler, M.C., Surveyor General of India, 1945.

213. BOMBAY, HYDERABAD

Sheet No. 47-I/16, Bombay, Hyderabad, Ahmadnagar District, Bir District (Second Edition), 1922-23, Scale 1"=1 Mile, published under the direction of Colonel C.H.D., Ryder, C.B., C.I.E., D.S.O., R.E., Surveyor General of India. (2 copies).

214. BOMBAY AND HYDERABAD

Sheet No. 47-I/16, Bombay and Hyderabad, Ahmadnagar and Bhir Districts, 1922-23, Scale 1"=1 Mile, published under the direction of Colonel C.H.D. Ryder C.B., C.I.E., D.S.O., R.E., Surveyor General of India, 1923.

215. BOMBAY AND HYDERABAD

Sheet No. 47-J/Baramati, Bombay and Hyderabad, Ahmadnagar, Poona, Satara and Sholapur Districts Bhor and Phaltan States, Bhir District 1921-23, Scale 1"=4 Miles, published under the direction of Brigadier E.A. Tandy, R.E., Surveyor General of India, 1928.

216. BOMBAY AND HYDERABAD

Sheet No. 47-J, Bombay, Hyderabad, Bhor and Phaltan States and Ahmadnagar, Poona, Satara, Sholapur and Bhir District (Provisional Issue), Scale 1"=4 Miles, published under the direction of Colonel Sir S. G. Burrard, K.C.S.I., R.E., F.R.S., Surveyor General of India, 1918.

217. BOMBAY AND HYDERABAD

Sheet No. 47-J/N.E., Bombay and Hyderabad, Ahmadnagar and Poona Districts, Bhir District 1922-23, Scale 1"=2 Miles, published under the direction of Colonel E.A., Tandy, R.E., Surveyor General of India, 1925.

218. BOMBAY

Sheet No. 47-J/N.W., Bombay, Ahmednagar and Poona Districts, 1922-23, Scale 1"=2 Miles, published under the direction of Colonel Commandant E.A. Tandy, R.E., Surveyor General of India, 1925.

219. BOMBAY

Sheet No. 47-J/S.W., Bombay, Poona and Satara Districts, Bhor and Phaltan States, 1921-22, Scale 1"=2 Miles, published under the direction of Lieutenant Colonel C.P. Gunter, O.B.E., R.E., Officiating Surveyor General of India, 1926.

220. BOMBAY

Sheet No. 47-J/1, Bombay, Ahmadnagar and Poona Districts, 1922-23, Scale 1"=1 Mile, published under the direction of Colonel C.H.D., Ryder, C.B., C.I.E., D.S.O., R.E., Surveyor General of India, 1924.

221.

Sheet No. 47-J/1, Bombay, Ahmadnagar and Poona Districts (Second Edition), 1922-23, Scale 1"=1 Mile, published under the direction of Brigadier H. J. Couchman D.S.O., M.C., Surveyor General of India, 1933.

222. BOMBAY

Sheet No. 47-J/2, Bombay, Poona District, 1922-23, Scale 1"=1 Mile, Published under the direction of Colonel C.H.D. Ryder, C.B., C.I.E., D.S.O., R.E., Surveyor General of India, 1924.

223. BOMBAY

Sheet No. 47-J/5 Bombay, Ahmadnagar and Poona Districts, 1922-23, Scale 1"=1 Mile, Published under the direction of Colonel C.H.D. Ryder C.B., C.I.E., D.S.O., R.E., Surveyor General of India, 1924.

224. BOMBAY

Sheet No. 47-J/5., Bombay, Ahmadnagar and Poona Districts (Third Edition), 1922-23, Scale 1"=1 Mile, published under the direction of Brigadier Sir C.G. Lewis, O.B.E., Surveyor General of India, 1940.

225. BOMBAY

Sheet No. 47-J/6, Bombay, Ahmadnagar and Poona Districts (Third Edition), 1922-23, Scale 1"=1 Mile published under the direction of Colonel C.H.D. Ryder, C.B., C.I.E., D.S.O., R.E. Surveyor General of India.

226. BOMBAY

Sheet No. 47-J/8, Bombay, Poona District and Phaltan State, 1921-22, Scale 1"=1 Mile, published under the direction of Colonel C.H.D. Ryder, C.B., C.I.E., D.S.O., R.E., Surveyor General of India, 1923.

227. BOMBAY

Sheet No. 47-J/9, Bombay, Ahmadnagar District, 1922-23, Scale 1"=1 Mile, published under the direction of Colonel C.H.D. Ryder, C.B., C.I.E., D.S.O., R.E., Surveyor General of India, 1924.

228. BOMBAY

Sheet No. 47-J/9, Bombay, Ahmadnagar District (Third Edition), 1922-23, Scale 1"=1 Mile, published under the direction of Colonel C.H.D., Ryder, C.B., C.I.E., D.S.O., R.E., Surveyor General of India.

229. BOMBAY

Sheet No. 47-J/10, Bombay, Ahmadnagar and Poona Districts, 1922-23, Scale 1"=1 Mile, published under the direction of Colonel C.H.D. Ryder, C.B., C.I.E., D.S.O., R.E., Surveyor General of India, 1924.

230. BOMBAY

Sheet No. 47-J/10, Bombay, Ahmadnagar and Poona Districts, (Third Edition) 1922-23, Scale 1"=1 Mile, published under the direction of Brigadier Sir E.O. Wheeler, M.C., Surveyor General of India, 1945.

231. BOMBAY

Sheet No. 47-J/11, Bombay, Ahmadnagar and Poona Districts (Second Edition), 1922-23, Scale 1"=1 Mile, Published under the direction of Colonel C.H.D. Ryder, C.B., C.I.E., D.S.O., R.E., Surveyor General of India.

232. BOMBAY AND DECCAN STATES

Sheet No. 47-J/12, Bombay and Deccan States, Poona and Sholapur Districts, Phaltan State 1922-23, Scale 1"=1 Mile, published under the direction of Colonel C.H.D. Ryder, C.B., C.I.E., D.S.O., R.E., Surveyor General of India, 1923.

233. BOMBAY DECCAN STATES

Sheet No.47-J/12, Bombay Deccan State, Poona and Sholapur Districts, Phalian State (Third Edition), 1922-23 Scale 1"=1 Mile, published under the direction of Colonel C.H.D. Ryder, C.B.,C.I.E., D.S.O., R.E., Surveyor General of India.

234. BOMBAY

Sheet No. 47-J/12, Bombay, Poona, Sholapur Districts and Phaltan State, 1922-23, Scale 1"=1 Mile, published under the direction of Colonel C.H.D. Ryder, C.B.,C.I.E.,D.S.O., R.E., Surveyor General of India, 1923.

235. BOMBAY HYDERABAD

Sheet No. 47-J/13, Bombay, Hyderabad, Ahmadnagar and Bhir Districts 1922-23, Scale 1"=1 Mile, published under the direction of Colonel C.H.D. Ryder, C.B.,C.I.E.,D.S.O., R.E., Surveyor General of India, 1923.

236. BOMBAY HYDERABAD

Sheet No. 47-J/13, Bombay, Hyderabad, Ahmadnagar District and Bhir District (Third Edition), 1922-23, Scale 1"=1 Mile, published under the direction of Brigadier Sir E.O., Wheeler, M.C. Surveyor General of India, 1945.

237. BOMBAY

Sheet No. 47-J/14, Bombay, Ahmadnagar District, 1922-23, Scale 1"=1 Mile, published under the direction of Colonel C.H.D. Ryder, C.B., C.I.E., D.S.O. R.E., Surveyor General of India, 1923.

238. BOMBAY

Sheet No. 47-J/14, Bombay, Ahmadnagar District (Third Edition) 1922-23, Scale 1"=1 Mile, published under the direction of Colonel C.H.D. Ryder, C.B.,C.I.E.,D.S.O.,R.E., Surveyor General of India.

239. BOMBAY

Sheet No. 47-J/15, Bombay, Ahmadnagar, Poona and Sholapur Districts, 1922-23, Scale 1"=1 Mile, published under the direction of Colonel C.H.D. Ryder, C.B.,C.I.E., D.S.O., R.E., Surveyor General of India, 1924.

240. BOMBAY

Sheet No. 47-J/15, Bombay, Ahmadnagar, Poona and Sholapur Districts, (Second Edition), 1922-23, Scale 1"=1 Mile, published under the direction of Colonel C.H.D. Ryder, C.B.,C.I.E.,D.S.O., R.E., Surveyor General of India.

241. BOMBAY

Sheet No. 47-J/15, Bombay, Ahmadnagar, Poona and Sholapur Districts (Second Edition), 1922-23, Scale 1"=1 Mile, published under the direction of Colonel C.H.D. Ryder, C.B.,C.I.E.,D.S.O., R.E., Surveyor General of India.

242. BOMBAY

Sheet No. 47-J/16, Bombay, Poona and Sholapur Districts, 1922-23 Scale 1"=1 Mile, published under the direction of Colonel C.H.D. Ryder, C.B., C.I.E., D.S.O., R.E., Surveyor General of India, 1924.

243. BOMBAY

Sheet No. 47-J/16, Bombay, Poona and Sholapur Districts (Second Edition), 1922-23, Scale 1"=1 Mile, Published under the direction of Colonel C.H.D. Ryder, C.B., C.I.E., D.S.O., R.E., Surveyor General of India.

244. BOMBAY

Sheet No. 47-K, Bombay, Poona, Satara and Sholapur Districts, Kolhapur State and Satara Southern Maratha Jagirs (Provisional Issues), Scale 1"=4 miles, published under the direction of Colonel Sir S.G. Burrard, K.C.S.I., R.E., F.R.S., Surveyor General of India, 1918.

245. BOMBAY DECCAN STATES SURVEY

Sheet No. 47-K/9, Bombay Deccan States Survey, Satara and Sholapur Districts, Phaltan State (First Edition) 1877-78, Scale 1"=1 Mile, Published under the direction of Lieut General J.T. Walker, C.B., F.R.S., Surveyor General of India.

246. BOMBAY

Sheet No. 47-K/13, Bombay, Poona, North Satara and Sholapur Districts (Second Edition), 1954-55, Scale 1"=1 Miles, published under the direction of Brigadier Gambhir Singh, M.I.S. (IND), Surveyor General of India, 1957.

247. MAHARASHTRA

Sheet No. 47-K/14, Maharashtra, North Satara, Sholapur Districts (Second Edition), 1954-55, Scale 1"=1 Mile, published under the direction of Brigadier Gambhir Singh, M.I.S. (IND), Surveyor General of India, 1960.

248. BOMBAY

Sheet No. 47-K/15, Bombay, North Satara, South Satara and Sholapur Districts (Third Edition), 1940-41, Scale 1"=1 Mile, published under the direction of Brigadier I.H.R. Wilson, F.R., I.C.S., M.I.S. (IND), Surveyor General of India 1955.

249. BOMBAY DECCAN STATES

Sheet No. 47-K/16, Bombay Deccan States, Satara and Sholapur Districts, Aundh, Jath, Kolhapur, Miraj (Junior) Miraj (Senior) Sangli States (Second Edition), 1940-41, Scale 1"=1 Mile, published under the direction of Brigadier Sir E.O. Wheeler, M.C., Surveyor General of India.

250. BOMBAY

Sheet No. 47-L, Bombay, Belgaum and Satara Districts, Kolhapur and Savantwadi States and Satara and Southern Maratha Jagirs, (Provisional Issue), Scale 1"=4 Miles, published under the direction of Colonel Sir S.G., Burrard, K.C., S.I., R.E., F.R.S., Surveyor General of India, 1918.

251. BERAR, BOMBAY AND HYDERABAD

Sheet No. 47-M/Aurangabad, Berar, Bombay and Hyderabad, Buldana, Ahmadnagar, Aurangabad and Bhir Districts, 1914-16, Scale 1"=4 Miles, published under the direction of Colonel C.H.D. Ryder, C.B.,C.I.E., D.S.O., R.E., Surveyor General of India, 1923.

252. HYDERABAD, BOMBAY AND BERAR

Sheet No. 47-M, Hyderabad, Bombay and Berar, Aurangabad, Buldana, Bhir and Ahmadnagar Districts, (Provisional Issue), Scale 1"=4 Miles published under the direction of Colonel S.G.Burrard, K.C.S.I., R.E.,F.R.S. Surveyor General of India, 1914.

253. HYDERABAD AND BOMBAY

Sheet No. 47-M/N.W., Hyderabad, Bombay, Aurangabad and Ahmadnagar Districts, 1914-15, Scale 1"=2 Miles, published under the direction of Colonel Sir S.G. Burrard, K.C.S.I.,R.E.,F.R.S.,Surveyor General of India, 1916.

254. BOMBAY

Sheet No. 47-M/1,Bombay, Ahmadnagar District, 1914-15, Scale 1"=1 Mile, published under the direction of Colonel Sir S.G. Burrard, K.C.S.I., R.E., F.R.S., Surveyor General of India, 1916.

255. BOMBAY

Sheet No. 47-M,2, Bombay, Ahmadnagar District, 1914-15, Scale 1"=1 Mile, published under the direction of Colonel Sir S.G. Burrard, K.C.S.I.,R.E.,F.R.-S., Surveyor General of India, 1916.

256. BOMBAY, HYDERABAD

Sheet No.47-M/2.Bombay, Hyderabad, Ahmadnagar District, Aurangabad District (Second Revised Edition), 1914-15, 1926-27, Scale 1"=1 Mile, published under the direction of Colonel Commandant E.A. Tandy, Surveyor General of India, 1927. (2 Copies)

257. BOMBAY

Sheet No. 47-M/3.,Bombay, Ahmadnagar District (First Edition), 1915-16, Scale 1"=1 Mile, published under the direction of Colonel Sir S.G.Burrard, K.C.S.I.,F.R.S., Surveyor General of India, 1917.

258. BOMBAY

Sheet No. 47-M/3,Bombay, Ahmadnagar District, 1915-16 Scale 1"=1 Mile, published under the direction of Colonel Sir S.G. Burrard, K.C.S.I., R.E., F.R.S., Surveyor General of India, 1917.

259. BOMBAY, HYDERABAD

Sheet No. 47-M/4,Bombay, Hyderabad, Ahmadnagar and Bhir Districts, 1915-16, Scale 1"=1 Mile, published under the direction of Colonel Sir S.G. Burrard, K.C.S.I., R.E.,F.R.S., Surveyor General of India, 1917.

260. BOMBAY, HYDERABAD

Sheet No. 47-M/4, Bombay, Hyderabad, Ahmadnagar District, Bhir District (Second Edition) 1915-16, Scale 1"=1 Mile, published under the direction of Brigadier Sir E.O. Wheeler, M.C., Surveyor General of India, 1946. (2 copies).

261. HYDERBAD

Sheet No. 47-M/5, Hyderabad, Aurangabad District (First Edition), 1926-27, Scale 1"=1 Mile, published under the direction of Colonel Commandant E.A. Tandy, R.E., Surveyor General of India, 1927.

262. BOMBAY AND HYDERABAD

Sheet No. 47-M/6., Bombay and Hyderabad, Ahmadnagar District, Aurangabad District, 1914-15, 1926-27, Scale 1"=1 Mile, published under the direction of Colonel Commandant E.A. Tandy, R.E., Surveyor General of India, 1927.

263. BOMBAY AND HYDERABAD

Sheet No. 47-M/6, Bombay and Hyderabad, Ahmadnagar District, Aurangabad District (First Edition), 1914-15, 1926-27, Scale 1"=1 Mile, published under the direction of Colonel Commandant E.A. Tandy, Surveyor General of India, 1927.

264. BOMBAY AND HYDERABAD

Sheet No. 47-M/6, Bombay and Hyderabad, Ahmadnagar District, Aurangabad District, 1914-15, Scale 1"=1 Mile, published under the direction of Colonel Commandant E.A. Tandy, R.E., Surveyor General of India, 1927.

265. BOMBAY

Sheet No. 47-M/6, Bombay, Ahmadnagar District, 1914-15, Scale 1"=1 Mile, published under the direction of Colonel Sir S.G. Burrard, K.C.S.I., R.E., F.R.S., Surveyor General of India, 1916.

266. BOMBAY, HYDERABAD

Sheet No. 47-M/7, Bombay, Hyderabad, Ahmadnagar District, Aurangabad and Bhir Districts (First Edition), 1915-16, Scale 1"=1 Mile, published under the direction of Colonel Sir S.G. Burrard, K.C.S.I., R.E., F.R.S., Surveyor General of India, 1917 (3 copies).

267. BOMBAY, HYDERABAD

Sheet No. 47-M/8., Bombay, Hyderabad, Ahmadnagar and Bhir Districts, 1915-16, Scale 1"=1 Mile, published under the direction of Colonel Sir S.G. Burrard, K.C.S.I., R.E., F.R.S., Surveyor General of India, 1917. (3 copies)

268. BOMBAY

Sheet No. 47-M/11, Bombay, Ahmadnagar District (First Edition), 1914-15, Scale 1"=1 Mile, published under the direction of Colonel Sir S.G. Burrard, K.C.S.I., F.R.S., Surveyor General of India. (3 copies).

269. BOMBAY

Sheet No. 47-M/11, Bombay, Ahmadnagar District, 1915-14, Scale 1"=1 Mile, published under the direction of Colonel Sir S.G. Burrard, K.C.S.I., R.E., F.R.S., Surveyor General of India, 1916.

270. BOMBAY

Sheet No.47-M/12, Bombay, Ahmadnagar District (Second Edition), 1914-15. Scale 1"=1 Mile, published under the direction of Brigadier Sir E.O.Wheeler, M.C., Surveyor General of India, 1946.

271. BOMBAY AND HYDERABAD

Sheet No. 47-N, Bombay and Hyderabad, Ahmadnagar, Poona and Sholapur Districts and Miraj Senior State and Bhir, Osmanabad District (Provisional Issue), Scale 1"=4 Miles, published under the direction of Colonel Sir S.G. Burrard, K.C.S.I.,R.E.F., R.S. Surveyor General of India, 1918.

272. BOMBAY AND HYDERABAD

Sheet No.47-N/S.E, Bombay and Hyderabad, Sholapur District, Osmanabad District 1925-26, Scale 1"=2 Miles, published under the direction of Brigadier R.H. Thomas, D.S.O., Surveyor General of India, 1930.

273. BOMBAY AND HYDERABAD

Sheet No. 47-N/N.E.,Bombay and Hyderabad, Ahmadnagar, Bhir and Osmanabad Districts 1915-16, Scale 1"=2 Miles, published under the direction of Colonel Sir S.G. Burrard, K.C.S.I.,R.E.,F.R.S., Surveyor General of India, 1917.

274. BOMBAY AND HYDERABAD

Sheet No.47-N/S.W., Bombay and Hyderabad, Ahmadnagar, Poona and Sholapur Districts, Southern Maratha Jagirs, Bhir, Osmanabad District 1925-26 Scale 1"=2 Miles, published under the direction of Brigadier R.H.Thomas D.S.O., Surveyor General of India, 1930.

275. BOMBAY AND HYDERABAD

Sheet No. 47-N/N.W., Bombay and Hyderabad, Ahmadnagar and Sholapur Districts, Bhir and Osmanabad Districts, 1925-26, Scale 1"=2 Miles published under the direction of Brigadier R.H. Thomas, D.S.O., Surveyor General of India, 1930.

276. BOMBAY, HYDERABAD

Sheet No.47-N/1, Bombay, Hyderabad, Ahmadnagar District, Bhir District (Second Edition), 1925-26, Scale 1"=1 Mile, published under the direction of Brigadier I.H.R. Wilson, F.R.I.,C.S.,M.I.S. (IND), Surveyor General of India, 1954.

277. BOMBAY AND HYDERABAD

Sheet No. 47-N/1, Bombay and Hyderabad, Ahmadnagar, Bhir District 1925-26, Scale 1"=1 Mile, published under the direction of Colonel C.P.Gunter O.B.E.,R.E., Officiating Surveyor General of India, 1926.

278. BOMBAY, HYDERABAD

Sheet No. 47-N/1, Bombay, Hyderabad, Ahmadnagar District, Bhir District (Second Edition), 1925-26, Scale 1"=1 Mile, published under the direction of Brigadier I.H.R. Wilson, F.R.I., C.S. M.I.S., (IND), Surveyor General of India, 1954.

279. BOMBAY AND HYDERABAD

Sheet No. 47-N/2, Bombay and Hyderabad, Ahmadnagar and Sholapur Districts, Bhir District 1925-26, Scale 1"=1 Mile, published under the direction of Colonel Commandant E.A. Tandy, R.E., Surveyor General of India, 1926.

280. BOMBAY, HYDERABAD

Sheet No. 47-N/2, Bombay, Hyderabad, Ahmadnagar and Sholapur Districts and Bhir District (First Edition), 1925-26, Scale 1"=1 Mile, published under the direction of Colonel Commandant E.A. Tandy, Surveyor General of India, 1926. (8 copies).

281. BOMBAY

Sheet No. 47-N/3, Bombay, Ahmadnagar, Poona and Sholapur Districts, 1925-26, Scale 1"=1 Mile, published under the direction of Colonel C.P. Gunter, O.B.E., R.E., Officiating Surveyor General of India, 1926. (3 copies).

282. BOMBAY

Sheet No. 47-N/4, Bombay, Poona and Sholapur Districts, Southern Maratha Jagirs, 1925-26, Scale 1"=1 Mile, published under the direction of Colonel Commandant E.A. Tandy, R.E., Surveyor General of India, 1927

283. BOMBAY

Sheet No. 47-N/4, Bombay, Poona and Sholapur Districts (Second Edition), 1925-26, Scale 1"=1 Mile, published under the direction of Brigadier I.H.R. Wilson, F.R.I., C.S., M.I.S. (IND), Surveyor General of India, 1954.

284. BOMBAY AND HYDERABAD

Sheet No. 47-N/5, Bombay and Hyderabad, Ahmadnagar Districts, Bhir District, 1925-26, Scale 1"=1 Mile, published under the direction of Colonel C.P., Gunter, O.B.E., R.E., Officiating Surveyor General of India, 1926. (3 copies)

285. BOMBAY, HYDERABAD

Sheet No. 47-N/6, Bombay, Hyderabad, Ahmadnagar and Sholapur Districts, Bhir and Osmanabad Districts (First Edition), 1925-26. Scale 1"=1 Mile, published under the direction of Colonel Commandant E.A. Tandy, Surveyor General of India, 1926. (2 copies).

286. BOMBAY AND HYDERABAD

Sheet No. 47-N/6, Bombay, Hyderabad, Ahmadnagar and Sholapur District Bhir and Osmanabad Districts, 1925-26, Scale 1"=1 Mile, published under the direction of Colonel Commandant E.A., Tandy, R.E. Surveyor General of India, 1926.

287. BOMBAY, HYDERABAD

Sheet No. 47-N/6, Bombay, Hyderabad, Ahmadnagar and Sholapur Districts, Bhir and Osmanabad Districts (First Edition), 1925-26, Scale 1"=1 Mile, published under the direction of Colonel Commandant E.A. Tandy, Surveyor General of India, 1926.

288. BOMBAY AND HYDERABAD

Sheet No. 47-N/7, Bombay and Hyderabad, Sholapur District, Bhir and Osmanabad Districts, 1925-26, Scale 1"=1 Mile, published under the direction of Colonel C.P. Gunter, O.B.E., R.E., Officiating Surveyor General of India, 1926.

289. BOMBAY, HYDERABAD

Sheet No. 47-N/7, Bombay, Hyderabad, Sholapur District, Osmanabad District (Second Edition), 1925-26, Scale 1"=1 Mile, published under the direction of Brigadier I.H.R. Wilson, F.R.I.C.S., M.I.S., (IND), Surveyor General of India, 1954.

290. BOMBAY AND HYDERABAD

Sheet No. 47-N/8, Bombay and Hyderabad, Sholapur District, Southern Maratha Jagirs, Osmanabad District, 1925-26, Scale 1"=1 Mile, published under the direction of Colonel Commandant E.A. Tandy, R.E., Surveyor General of India, 1927.

291. BOMBAY, DECCAN STATES HYDERABAD

Sheet No. 47-N/8, Bombay, Deccan State, Hyderabad, Sholapur Districts Miraj (Senior) Osmanabad District (First Edition) 1925-26, Scale 1"=1 Mile, published under the direction of Colonel Commandant E.A. Tandy, Surveyor General of India, 1927.

292. BOMBAY

Sheet No. 47-N/9, Bombay, Ahmadnagar District, 1915-16, Scale 1"=1 Mile, published under the direction of Colonel Sir S.G. Burrard, K.C.S.I., R.E., F.R.S., Surveyor General of India, 1917. (2 copies).

293. BOMBAY AND HYDERABAD

Sheet No. 47-0/10, Bombay and Hyderabad, Sholapur District, and Southern Maratha Jagirs, Osmanabad District, 1925-26, Scale 1"=1 Mile, published under the direction of Colonel Commandant E.A. Tandy, R.E., Surveyor General of India, 1926.

294. BOMBAY

Sheet No. 47-N/10, Bombay, Ahmadnagar District (First Edition), 1915-16, Scale 1"=1 Mile, published under the direction of Colonel Sir S.G. Burrard, K.C.S.I., R.E., F.R.S. Surveyor General of India, 1917. (2 Copies.).

295. BOMBAY & HYDERABAD

Sheet No. 47-N/11, Bombay and Hyderabad, Sholapur District, Osmanabad District, 1925-26, Scale 1"=1 Mile, published under the direction of Colonel Commandant E.A. Tandy, R.E., Surveyor General of India, 1927.

296. BOMBAY, HYDERABAD

Sheet No. 47-N/11, Bombay, Hyderabad, Sholapur District, Osmanabad District, (First Edition) 1925-26, Scale 1"=1 Mile, published under the direction of Colonel Commandant E.A. Tandy, Surveyor General of India, 1927.

297. BOMBAY AND HYDERABAD

Sheet No. 47-N/12 Bombay and Hyderabad, Sholapur District, Osmanabad District, 1925-26, Scale 1"=1 Mile, published under the direction of Colonel Commandant E.A. Tandy, R.E., Surveyor General of India, 1927.

298. BOMBAY AND HYDERABAD

Sheet No. 47-N/12., Bombay and Hyderabad, Sholapur District, Osmanabad District, (First Edition) 1925-26, Scale 1"=1 Mile, published under the direction of Colonel Commandant E.A. Tandy, Surveyor General of India, 1927.

299. BOMBAY AND HYDERABAD

Sheet No. 47-N 15., Bombay and Hyderabad, Sholapur District and Osmanabad District, 1925-26, Scale 1"=1 Mile, published under the direction of Colonel Commandant E.A. Tandy, R.E., Surveyor General of India, 1926.

300. BOMBAY, HYDERABAD

Sheet No. 47-N 15., Bombay, Hyderabad, Sholapur District, Osmanabad District, (First Edition) 1925-26, Scale 1"=1 Mile, published under the direction of Colonel Commandant E.A. Tandy, R.E. Surveyor General of India, 1926.

301. BOMBAY AND HYDERABAD

Sheet No. 47-N/16, Bombay, Hyderabad, Sholapur District and Osmanabad District, 1925-26, Scale 1"=1 Mile, published under the direction of Colonel Commandant E. A. Tandy, R. E., Surveyor General of India, 1927. (1 Copy).

302. BOMBAY, HYDERABAD

Sheet No. 47-N/16, Bombay, Hyderabad District and Osmanabad District, (First Edition) 1925-26. Scale 1"=1 Mile, published under the direction of Colonel Commandant E. A. Tandy, Surveyor General of India, 1927. (1 copy).

303. BOMBAY AND HYDERABAD

Sheet No. 47-O, Bombay, Hyderabad, Bijapur and Poona and Sholapur District, Satara Southern Maratha Jagirs and Osmanabad District. (Provisional Issue). Scale 1"=4 Miles, published under the direction of Colonel Sir S. G. Burrard, K.C.S.I.R.E.F.R.S. Surveyor General of India, 1918. (1 copy).

304. BOMBAY AND HYDERABAD

Sheet No. 47-O/N.E., Bombay, Hyderabad, Sholapur District Southern Maratha Jagirs, and Osmanabad District 1925-26, Scale 1"=2 Miles, published under the direction of Colonel R. H. Phillimore, D.S.O. Officiating Surveyor General of India, 1931. (1 copy).

305. BOMBAY DECCAN STATES

Sheet No. 47-O/1, Bombay Deccan States, Poona, Sholapur Districts, Akalkot, Miraj (Junior) and Miraj (Senior) States, (First Edition) 1940-41. Scale 1"=1 Mile, published under the direction of Brigadier Sir E. O. Wheeler, M. C., Surveyor General of India, 1946. (1 copy).

306. BOMBAY DECCAN STATES

Sheet No. 47-O/2, Bombay Deccan States, Sholapur District, Akalkot State (First Edition) 1940-41. Scale 1"=1 Mile, published under the direction of Brigadier Sir E. O. Wheeler, M. C., Surveyor General of India, 1946. (1 copy).

307. BOMBAY DECCAN STATES

Sheet No. 47-O/3, Bombay Deccan States, Sholapur District, Aundh and Jath States (First Edition) 1939-40. Scale 1"=1 Mile, published under the Direction of Brigadier Sir E. O. Wheeler, M. C., Surveyor General of India, 1946. (1 copy)

308. BOMBAY DECCAN STATES

Sheet No. 47-O/4, Bombay Deccan States, Sholapur District, Jath, Miraj (Senior) and Sangli State (First-Edition) 1939-40, Scale 1"=1 Mile, Published under the direction of Brigadier Sir E. O. Wheeler, M. C., Surveyor General of India, 1946. (1 copy).

309. BOMBAY DECCAN STATES

Sheet No. 47-O/5, Bombay Deccan States, Sholapur District, Miraj (Junior) and Miraj (Senior) States (First Edition) 1940-41. Scale 1"=1 Mile, Published under the direction of Brigadier Sir E. O. Wheeler, M. C., Surveyor General of India, 1946. (1 copy).

310. BOMBAY DECCAN STATES

Sheet No. 47-O/6, Bombay Deccan States, Sholapur District, Jamkhandi, Miraj Senior and Sangli States, (First Edition), 1940-41. Scale 1"=1 Mile, published under the direction of Brigadier Sir E. O. Wheeler, M. C., Surveyor General of India, 1946. (1 copy).

311. BOMBAY DECCAN STATES

Sheet No. 47-O/7, Bombay Deccan States, Bijapur, Sholapur Districts, Jamkhandi, Jath and Sangli States (First Edition) 1939-40. Scale 1"=1 Mile, published under the direction of Brigadier Sir E. O. Wheeler, M. C., Surveyor General of India, 1946. (1 copy).

312. BOMBAY DECCAN STATES

Sheet No. 47-O/8, Bombay Deccan States Bijapur, Sholapur Districts, Jath States (First Edition) 1939-40. Scale 1"=1 Mile, published under the direction of Brigadier Sir E. O. Wheeler, M. C., Surveyor General of India, 1946. (1 copy).

313. BOMBAY & HYDERABAD

Sheet No. 47-O/9, Bombay, Hyderabad, Sholapur District, Southern Maratha Jagirs, Osmanabad District 1925-26. Scale 1"=1 Mile, published under the direction of Colonel Commandant E. A. Tandy, R. E., Surveyor General of India, 1926. (2 copies).

314. BOMBAY & HYDERABAD

Sheet No. 47-O/10, Bombay, Hyderabad, Sholapur District, Southern Maratha Jagirs, Osmanabad District (First Edition) 1925-26. Scale 1"=1 Mile, published under the direction of Colonel Commandant E. A. Tandy, Surveyor General of India, 1926. (1 copy).

315. BOMBAY DECCAN STATES

Sheet No. 47-O/11, Bombay Deccan States, Bijapur & Sholapur Districts, Jath & Sangli States (First Edition) 1939-40. Scale 1"=1 Mile, published under the direction of Brigadier Sir E. O. Wheeler, M. C., Surveyor General of India, 1946. (1 copy).

316. BOMBAY DECCAN STATES

Sheet No. 47-O/12, Bombay Deccan States, Bijapur District, Jath State, (First Edition), 1939-40, Scale 1" = 1 Mile, published under the direction of Brigadier Sir E. O. Wheeler, M. C., Surveyor General of India 1946. (1 copy).

317. BOMBAY & HYDERABAD

Sheet No. 47-O/13, Bombay, Hyderabad, Sholapur & Osmanabad Districts 1925-26. Scale 1" = 1 Mile, published under the direction of Colonel Commandant E. A. Tandy, R. E., Surveyor General of India, 1927. (2 copies)

318. BOMBAY & HYDERABAD

Sheet No. 47-O/14, Bombay, Hyderabad, Sholapur & Osmanabad Districts 1925-26. Scale 1" = 1 Mile, published under the direction of Colonel Commandant E. A. Tandy, R. E., Surveyor General of India, 1927. (1 copy).

319. BOMBAY & HYDERABAD

Sheet No. 47-O/14, Bombay, Hyderabad, Sholapur & Osmanabad Districts (First Edition) 1925-26. Scale 1" = 1 Mile, published under the direction of Colonel Commandant E. A. Tandy, Surveyor General of India, 1927 (1 copy),

320. BOMBAY DECCAN STATES

Sheet No. 47-O/15, Bijapur, Bombay Deccan State, Sholapur Districts, Akalkot & Sangli States (First Edition) 1939-40. Scale 1"= 1 Mile published under the direction of Brigadier Sir E. O. Wheeler, M. C., Surveyor General of India, 1946. (1 copy).

321. BOMBAY & HYDERABAD SURVEY

Sheet No. 47-P, Bombay, Hyderabad, Belgaum & Bijapur Districts, Satara & Southern Maratha Jagirs Kolhapur State & Raichur District (Provisional Issue). Scale 1" = 1 Mile, published under the direction of Colonel Sir S. G. Burrard, K.C.S.I., R.E., F.R.S., Surveyor General of India 1917.

322. BOMBAY & GOA.

Sheet No. 48-E, Bombay, Ratnagiri District, Savantvadi State & Goa (Provisional Issue) Scale 1" = 4 Miles, published under the direction of Colonel Sir S. G. Burrard, K.C.S.I., R.E., F.R.S., Surveyor General of India, 1915.

323. BOMBAY & GOA

Sheet No. 48-I, Bombay, Belgaum, North Kanara & Dharwar Districts, Savantvadi, Kurandvad, Sangli & Kolhapur States. (Provisional Issue). Scale 1" = 4 Miles, published under the direction of Colonel Sir S. G. Burrard, K.C.S.I., R.E., F.R.S. Surveyor General of India 1915.

324. BOMBAY & GOA

Sheet No. 48-I/N.W. Bombay, Goa Belgaum & North Kanara Districts, Kolhapur & Savantvadi States & Southern Maratha Jagirs, Goa, 1922-23 Scale 1" = 2 Miles, published under the direction of Colonel C. H. D. Ryder, C.B., C.I.E., D.S. O., R.E., Surveyor General of India, 1923.

325. BOMBAY & GOA.

Sheet No. 48-I/N.W., Bombay Belgaum and North Kanara Districts, Kolhapur and Savantvadi States, and Southern Maratha Jagirs, Goa, 1922-23 Scale 1" = 2 Miles, published under the direction of Colonel C. H. D. Ryder, C.B., C.I.E., D.S., O.R.E. Surveyor General of India, 1923.

326. BOMBAY & GOA

Sheet No. 48-I/2, Bombay, Belgaum District and Savantvadi State, Goa, 1922-23, Scale 1" = 1 Mile, published under the direction of Colonel E. A. Tandy, R. E., Officiating Surveyor General of India, 1924.

327. BOMBAY & GOA

Sheet No. 48-I/6, Bombay, Belgaum and North Kanara Districts and Southern Maratha Jagirs, Goa 1922-23, Scale 1" = 1 Mile, published under the direction of Colonel E. A. Tandy, R. E., Officiating Surveyor General of India, 1924.

328. BOMBAY DECCAN STATES AND GOA

Sheet No 48-I/6, Bombay, Deccan States, Belgaum and North Kanara Districts, Kurandvad, Junior and Sangli States, Goa, 1922-23, Scale 1" = 1 Mile, published under the direction of Colonel E. A. Tandy, R. E., Officiating Surveyor General of India, 1924.

329. BOMBAY

Sheet No. 48-I/13, Bombay, Belgaum District 1922-23, Scale 1" = 1 Mile, published under the direction of Colonel C. H. D. Ryder, C.B., C.I.E., D.S. O.R.E., Surveyor General of India, 1924.

330. BOMBAY GOA & MYSORE

Sheet No. 48-I/Karwar, Bombay, Mysore, North Kanara District, Goa, Shimoga District, 1929-32. Scale 1" = 4 Miles, published under the direction of Brigadier H. J. Couchman, D.S.O., M.C., Surveyor General of India, 1937. (2 copies).

331. BOMBAY AND MYSORE

Sheet No. 48-J/N.E., Mysore, North Kanara, and Shimoga District, 1929-31. Scale 1" = 2 Miles, published under the Direction of Brigadier H. J. Couchman, D.S.O., M.C., Surveyor General of India, 1934.

332. BOMBAY & GOA

Sheet No. 48-J/1, Bombay North Kanara District and Goa 1930-32. Scale 1" = 1 Mile, published under the direction of Brigadier R. H. Thomas, D.S.O., Surveyor General of India, 1932.

333. BOMBAY & MYSORE

Sheet No. 48-J/15, Bombay, Mysore, North Kanara District, Shimoga District. 1929-30, Scale 1" = 1 Mile, published under the direction of Brigadier R. H. Thomas, D.S.O., Surveyor General of India, 1931.

334. BOMBAY, MADRAS & MYSORE

Sheet No. 48-K, Bombay, Madras, Mysore, North Kanara, South Kanara and Shimoga Districts, 1910-11, Scale 1" = 4 Miles, published under the direction of Colonel Sir S. G. Burrard, K.C.S.I., R.E., F.R.S. Surveyor General of India, 1915. (2 copies).

335. BOMBAY, MADRAS & MYSORE

Sheet No. 48-K/9, Bombay, Madras, Mysore, North Kanara, South Kanara and Shimoga Districts, 1910-11. Scale 1" = 1 Mile, published under the direction of Colonel S. G. Burrard, K.C.S.I., R.E., F.R.S., Surveyor General of India, 1913.

336. BOMBAY MADRAS & MYSORE

Sheet No. 48-K/9, Bombay, Madras, Mysore, North Kanara, South Kanara and Shimoga Districts 1910-11. Scale 1" = 1 Mile, published under the direction of Colonel S. G. Burrard K.C.S.I., R.E., F.R.S., Surveyor General of India, 1913.

337. BOMBAY, DECCAN STATE, HYDERABAD & MADRAS

Sheet No. 48-M/Dharwar, Bombay, Deccan States, Hyderabad, Madras, Belgaum, Bijapur, Dharwar, and North Kanara Districts, Jamkhand, Kolhapur,

Miraj (Senior), Miraj (Junior), Ramdurg, Sangli and Savanur States, Raichur and Bellary Districts, 1929-31, Scale 1" = 4 Miles, published under the direction of Brigadier H. J. Couchman, D.S.O., M.C., Surveyor General of India, 1934.

338. BOMBAY, HYDERABAD & MADRAS

Sheet No. 48-M, Bombay, Hyderabad, Madras, Kolhapur and Savanur States, Southern Maratha Jagirs, Belgaum, Bijapur, Dharwar, North Kanara, Raichur and Bellary District (Provisional Issue) Scale 1" = 4 Miles, published under the direction of Colonel Sir S. G. Burrard, K.C.S.I., R.E., F.R.S., Surveyor General of India 1918.

339. BOMBAY

Sheet No. 48-M/S.W., Bombay, Dharwar and North Kanara Districts, Savanur State and Southern Maratha Jagirs, 1930-31. Scale 1" = 2 Miles, published under the direction of Colonel H. J. Couchman, D.S.O., M.C., Officiating Surveyor General of India, 1933. (2 copies).

340. BOMBAY

Sheet No. 48-M/N.W., Bombay, Belgaum, Bijapur and Dharwar Districts, Kolhapur State and Southern Maratha Jagirs, 1930-31, Scale 1" = 2 Miles, published under the direction of H. J. Couchman, D.S.O., M.C., Surveyor General of India, 1933.

341. BOMBAY

Sheet No. 48-M/5, Bombay, Belgaum, Bijapur and Dharwar Districts, Kolhapur State and Southern Maratha Jagirs, 1930-31, Scale 1" = 1 Mile, published under the direction of Brigadier R. H. Thomas, D.S.O., Surveyor General of India, 1931.

342. BOMBAY & HYDERABAD

Sheet No. 48-M/14, Bombay, Hyderabad, Dharwar District 1929-30, Scale 1" = 1 Mile, published under the direction of Brigadier R. H. Thomas, D.S.O., Surveyor General of India 1931.

343. BOMBAY, HYDERABAD & MADRAS

Sheet No. 48-M/16, Bombay, Hyderabad, Madras, Dharwar District and Southern Maratha Jagirs, Raichur District, Bellary District, 1929-30, Scale 1" = 1 Mile, published under the direction of Brigadier R. H. Thomas, D.S.O., Surveyor General of India, 1931.

344. BOMBAY, DECCAN STATES, MADRAS AND MYSORE

Sheet No. 48-N/Ranibennur, Bombay, Deccan States, Madras, Mysore, Dharwar and North Kanara Districts, Miraj (Senior), Miraj (Junior) Sangli and Savanur States, Bellary District, Chitaldrug and Shimoga District 1928-31, Scale 1" = 4 Miles, published under the direction of Brigadier H. J. Couchman, D.S.O., M.C., Surveyor General of India, 1934.

345. BOMBAY, MADRAS AND MYSORE

Sheet No. 48-N, Bombay, Madras, Mysore, North Kanara, Dharwar, Bellary, Chitaldroog and Shimoga Districts, Savanur State and Kolhapur (Provisional Issue), Scale 1" = 4 Miles, published under the direction of Colonel Sir S. G. Burrard, K.C.S.I., R.E., F.R.S., Surveyor General of India, 1915.

346. BOMBAY, MADRAS AND MYSORE

Sheet No. 48-N/N.E., Bombay, Madras, Mysore, Dharwar District, Savanur State and Southern Maratha Jagirs, Bellary District, Chitaldrug District, 1929-30, Scale 1" = 2 Miles, published under the direction of Brigadier R. H. Thomas, D.S.O., Surveyor General of India, 1932.

347. BOMBAY AND MYSORE

Sheet No. 48-N/N.W., Bombay, Mysore, Dharwar and North Kanara Districts and Savanur State, Shimoga District, 1929-31, Scale 1" = 2 Miles, published under the direction of Brigadier R. H. Thomas, D.S.O., Surveyor General of India, 1933.

348. BOMBAY AND MYSORE

Sheet No. 48-N/S.W., Bombay, Mysore, Dharwar and North Kanara Districts, Shimoga District, 1929-30. Scale 1" = 2 Miles, published under the direction of Brigadier R. H. Thomas, D.S.O., Surveyor General of India, 1932.

349. BOMBAY AND MYSORE

Sheet No. 48-N/3, Bombay, Mysore, North Kanara District, Shimoga District, 1929-30, Scale 1" = 1 Miles, published under the direction of Brigadier R. H. Thomas, D.S.O., Surveyor General of India, 1931.

350. BOMBAY AND MYSORE

Sheet No. 48-N/6, Bombay, Mysore, Dharwar District, Shimoga District, 1929-30, Scale 1" = 1 Mile, published under the direction of Brigadier R. H. Thomas, D.S.O., Surveyor General of India, 1931.

351. BOMBAY, MADRAS AND MYSORE

Sheet No. 48-N/10, Bombay, Survey Madras, Mysore, Dharwar District, Bellary District, Chitaldrug District, 1929-30, Scale 1" = 1 Mile, published under the direction of Brigadier R. H. Thomas, D.S.O., Surveyor General of India, 1930.

352. BOMBAY AND MADRAS

Sheet No. 48-N/13, Bombay Survey, Madras, Dharwar District and Southern Maratha Jagirs, Bellary District, 1929-30, Scale 1" = 1 Mile, published under the direction of Brigadier R. H. Thomas, D.S.O., Surveyor General of India, 1931.

353. BOMBAY, MADRAS AND MYSORE

Sheet No. 48-N/14, Bombay Survey, Madras, Mysore, Dharwar District, Bellary District, Chaitaldrug District, 1929-30, Scale 1" = 1 Mile, published under the direction of Brigadier R. H. Thomas, D.S.O., Surveyor General of India, 1930.

354. GENERAL INDIA, GWALIOR AND RAJPUTANA

Sheet No. 54-D/BRINJNAGAR, Central India Survey, Gwalior, Rajputana, Bhopal Agency and Indore State, Isagarh and Shajapur Districts, Jhalawar, Kotah and Tonk States, 1934-35, Scale 1" = 4 Miles, published under the direction of Brigadier C. G. Lewis, O.B.E., Surveyor General of India, 1938.

355. CENTRAL INDIA, GWALIOR, RAJPUTANA, UNITED PROVINCES.

Sheet No. 54-J/Gwalior, Central India Survey, Gwalior, Rajputana, United Provinces Bundelkhand Agency and Indore State, Gird Gwalior and Tonwarghar Districts, Dholpur State, Agra, Etawah, Jalaun and Mainpuri Districts, 1910-11, 1921-23, Scale 1" = 4 Miles, published under the direction of Colonel Commandant E. A. Tandy, R. E., Surveyor General of India, 1928.

356. CENTRAL INDIA, GWALIOR AND UNITED PROVINCES SURVEY

Sheet No. 54-K/JHANSI, Central India Survey, Gwalior, United Provinces, Bundelkhand Agency and Indore State, Bhind, Gird, Gwalior and Narwar Districts and Gwalior Residency, Jalaun and Jhansi Districts, 1924-26. Scale 1" = 2 Miles, published under the direction of Colonel R. H. Phillimore, D.S.O., Officiating Surveyor General of India, 1931.

357. CENTRAL INDIA, CENTRAL PROVINCES, GWALIOR, UNITED PROVINCES.

Sheet No. 54-L/Tikamgarh, Central India Survey, Central Provinces, United Provinces Gwalior, Bhopal Agency, Bhopal State and Bundelkhand Agency, Saugor District, Bhilsa, Isagarh and Narwar District and Gwalior Residency, Jhansi District. Surveyed 1904-08, 1925-26, Scale 1" = 4 Miles, published under the direction of Brigadier H. J. Couchman, D.S.O., M.C., Surveyor General of India, 1935.

358. INDIA AND ADJACENT COUNTRIES

Sheet No. 55/NAGPUR, India and Adjacent Countries Survey, Berar, Bombay, Central India, Central Provinces Gwalior, Hyderabad and Rajputana, Scale 1" = 16 Miles, published under the direction of Brigadier H. J. Couchman, D.S.O., Surveyor General of India, 1935.

359. CENTRAL INDIA, GWALIOR

Sheet No. 55-A/SARANGPUR, Central India Survey, Gwalior Bhopal Agency, Bhopal and Indore States, Shajapur and Ujjain Districts (Second Edition) 1933-34. Scale 1" = 4 Miles, published under the director of Brigadier H. J. Couchman, D.S.O., M.C., Surveyor General of India.

360. CENTRAL INDIA, CENTRAL PROVINCES, GWALIOR

Sheet No. 55-B/Dewas, Central India Survey, Central Provinces Gwalior, Bhopal Agency, Indore State, Malva and Southern States Agencies, Hoshangabad and Nimar District and C. P. Feudatory State, Ujjain District (Second Edition), 1920-24, Scale 1" = 4 Miles, published under the direction of Brigadier R. H. Thomas, D.S.O., Surveyor General of India.

361. CENTRAL INDIA AND PROVINCES SURVEY

Sheet No. 55-B/3, Central India, Central Provinces, Indore State Southern States Agency and Nimar District, 1921-22, Scale 1" = 1 Mile, published under the direction of Colonel C.H.D. Ryder, C.B., C.I.E., D.S.O., R.E., Surveyor General of India, 1923.

362. CENTRAL INDIA AND CENTRAL PROVINCES

Sheet No. 55-B/4, Central India Central Provinces, Indore State and Nimar District, 1920-21, Scale 1" = 1 Mile, published under the direction of Colonel C.H.D. Ryder C.I.E., D.S.O., R.E., Surveyor General of India, 1922.

363. BOMBAY SURVEY

Sheet No. 55-C/KHANDWA, Bombay Survey, Central Indian, Central Province and Berar East Khandesh District, Bhopal Agency and Indore State, Akola, Amraoti, Hoshangabad and Nimar Districts, Surveyed 1915-16, 1917-19, 1920-21, Scale 1" = 4 Miles, published under the direction of Brigadier C. G. Lewis, O.B.E., Surveyor General of India, 1940. (2 copies).

364. BOMBAY, BERAR, CENTRAL INDIA, CENTRAL PROVINCES

Sheet No. 55-C, Bombay Survey, Berar, Central India Central Provinces, Hoshangabad, Nimar, Amraoti, Akola, Buldana and East Khandesh Districts, Indore and Makrai State Provisional Issue), Scale 1" = 4 Miles, published under the direction of Colonel Sir S. G. Burrard, K.C.S.I., R.E., F.R.S., Surveyor General of India, 1914.

365. BERAR, BOMBAY, CENTRAL INDIA, CENTRAL PROVINCES

Sheet No. 55-C/S.W. Berar Survey, Bombay, Central India, Central Provinces, Buldana District, East Khandesh District, Indore State, Nimar District, 1920-21, Scale 1" = 2 Miles, published under the direction of Colonel E. A. Tandy, R. E., Officiating Surveyor General of India, 1924.

366. BOMBAY CENTRAL INDIA AND CENTRAL PROVINCES SURVEY.

Sheet No. 55-C/3, Bombay Survey, Central India, Central Provinces, East Khandesh District, Indore State, and Nimar District, 1920-21, Scale 1" = 1 Mile, published under the direction of C. H. D. Ryder, C.I.E., D.S.O., R.E., Surveyor General of India, 1922.

367. BERAR, BOMBAY AND CENTRAL PROVINCES

Sheet No. 55-C/4, Bombay, Central Provinces, Buldana, East Khandesh and Nimar District, 1920-21, Scale 1" = 1 Mile, published under the direction of Colonel C.H.D. Ryder, C.I.E., D.S.O., R.E., Surveyor General of India, 1922.

368. BERAR, BOMBAY AND CENTRAL PROVINCES

Sheet No. 55-C/8, Berar, Bombay, Central Provinces, Buldana, East Khandesh and Nimar District, 1920-21, Scale 1" = 1 Mile, published under the direction of Colonel C.H.D. Ryder C.I.E., D.S.O., R.E., Surveyor General of India, 1922.

368-A. CENTRAL PROVINCES AND BOMBAY

Sheet No. 55-C/4 and 8, Central Provinces Survey, Bombay, Parts of District East Khandesh (Bombay), Nimar and Buldhana (C.P.) 1869-70-75-76, Scale 1" = 1 Mile, published under the direction of Colonel H. I. Thuillier, C.S.I., F.R.S., Surveyor General of India, 1874 and 1877.

369. BERAR, BOMBAY AND HYDERABAD

Sheet No. 55-D/BULDHANA, Bombay, Hyderabad Berar Survey Akola, Buldana East Khandesh, Aurangabad and Parbhani Districts 1912-15, Scale 1" = 4 Miles, published under the direction of Colonel C.H.D. Ryder, C.B. C.I.E., D.S.O., R.E., Surveyor General of India, 1923.

370. HYDERABAD, BOMBAY AND BERAR

Sheet No. 55-D, Bombay, Berar, Hyderabad Survey, East Khandesh, Buldana Parbhani, Akola and Aurangabad Districts. (Provisional Issue). Scale 1" = 4 Miles, published under the direction of Colonel Sir S. G. Burrard K.C.S.I., R.E., F.R.S. Surveyor General of India, 1914.

371. BERAR AND BOMBAY

Sheet No. 55-D/1, Bombay, Berar Survey, Buldhana and East Khandesh Districts, 1914-15, Scale 1" = 1 Mile, published under the direction of Colonel Sir S. G. Burrard K.C.S.I., R.E., F.R.S., Surveyor General of India, 1916.

372. BOMBAY, CENTRAL PROVINCES AND BERAR, HYDERABAD

Sheet No. 55-D/2, Bombay Survey, Central Provinces, Berar, Hyderabad East Khandesh District, Buldana District, Aurangabad District (First Edition), 1914-15, Scale 1" = 1 Mile, published under the direction of Colonel Sir S. G. Burrard, K.C.S.I., R.E., F.R.S., Surveyor General of India.

373. BERAR, HYDERABAD AND BOMBAY

Sheet No. 55-D/2, Berar Survey, Hyderabad, Bombay, Buldana, Aurangabad and East Khandesh District, 1914-15, Scale 1" = 1 Mile, published under the direction of Colonel Sir S. G. Burrard, K.C.S.I., R.E., F.R.S., Surveyor General of India, 1916.

374. CENTRAL INDIA, GWALIOR, RAJPUTANA

Sheet No. 55-E/BHOPAL, Central India, Gwalior, Rajputana Agency, Bhopal, and Bhopal State, Bhilsa, Isagarh and Shajapur Districts, Tonk State (Second Edition), 1929-31, Scale 1"=4 Miles, published under the direction of Brigadier H. J. Couchman, D.S.O., M.C., Surveyor General of India.

375. CENTRAL INDIA. CENTRAL PROVINCES

Sheet No. 55-F/HOSHANGABAD, Central India, Central Provinces, Bhopal Agency, Bhopal State, and Indore State, Betul and Hoshangabad Districts. (Second Edition) 1921-24, Scale 1"=4 Miles, published under the direction of Brigadier H. J. Couchman D.S.O.M.C., Surveyor General of India.

376. CENTRAL PROVINCES AND BERAR

Sheet No. 55-F and F/10, 9, Central Provinces, Survey Berar, Hoshangabad District, 1923-24, Scale 1"=1 Mile, published under the direction of Colonel E. A. Tandy, R. E., Surveyor General of India, 1925.

377. CENTRAL PROVINCES AND BERAR

Sheet No. 55-F/13, Central Provinces, Berar, Hosangabad District, 1923-24, Scale 1"=1 Mile, published under the direction of Colonel E. A. Tandy, R.E., Surveyor General of India, 1925.

378. BERAR, CENTRAL INDIA AND CENTRAL PROVINCES

Sheet No. 55-G/BETUL, Berar Survey, Central India, Provinces, Akola and Amraoti Districts, Bhopal Agency, Betul, Hoshangabad and Nimar Districts, 1914-15, 1916-17, Scale 1"=4 miles, published under the direction of Colonel C. H. D. Ryder, C. B., C.I.E., D.S.O.R.E., Surveyor General of India, 1923.

379. CENTRAL INDIA, CENTRAL PROVINCES AND GWALIOR

Sheet No. 55-I/SAUGOR, Central India, Central Provinces, Gwalior-Bhopal Agency and Bhopal State, Hoshangabad and Saugor District, Bhilsa District, 1904-09, 1010-12, Scale 1"=4 Miles, published under the direction of Brigadier H. J. Couchman, D.S.O., M.C., Surveyor General of India, 1936.

380. CENTRAL INDIA, CENTRAL PROVINCES

Sheet No. 55-J/PACHMARHI, Central India, Central Provinces, Bhopal State, Betul, Chhindwara Hoshangabad and Narsinghpur Districts, 1910-14, Scale 1"=4 Miles, published under the direction of Colonel C. H. D. Ryder, C.I.E., D.S.O., R.E., Surveyor General of India, 1922.

381. BERAR CENTRAL PROVINCES

Sheet No. 55-K/Kalol, Berar Survey, Central Provinces, Amraoti, Districts, Betul, Chhindwara, Nagpur and Wardha Districts, 1897-98, 1912-15, Scale 1"=4 Miles, published under the direction of Colonel C. H. D. Ryder, C.B., C.I.E., D.S.O., R.E., Surveyor General of India, 1923.

382. CENTRAL PROVINCES AND BERAR

Sheet No. 55-N/NARSINGHPUR, Central Provinces, Berar, Balghat, Chhindwara, Hoshangabad, Jubbulpore and Mandla Districts, 1905-09, 1910-11, 1918-20, Scale 1"=4 Miles, published under the direction of Colonel Commandant E. A. Tandy, R.E., Surveyor General of India, 1926.

383. CENTRAL INDIA CENTRAL PROVINCES AND BERAR

Sheet No. 55-M/JUBBULPORE, Central India, Central Provinces, Berar Panna State, Damoh Jubbulpore, Mandla, Narshinghpur and Saugor Districts (Third Edition), 1907-11, Scale 1"=4 Miles, published under the direction of Colonel Sir S. G. Burrard, K.C. S.I., R.E.F. R.S., Surveyor General of India. (1 copy).

384. INDIA AND ADJACENT COUNTRIES

Sheet No. 56/Hyderabad (Deccan), India and Adjacent Countries Survey, Berar, Bombay, Central Provinces, Deccan States (Hyderabad) and Madras, Scale 1 Milimetre = 1 Kilometre, published under the direction of Brigadier H. J. Couchman, D.S.O., M.C., Surveyor General of India, 1935.

385. BERAR

Sheet No. 56-A/5, Berar Survey, Buldhana District (First Edition), 1914-15, Scale 1"=1 Mile, published under the direction of Colonel S. G. Burrard, K.C.S.I., R.E., F.R.S., Surveyor General of India, 1916.

386. BOMBAY AND HYDERABAD

Sheet No. 56-B/Osmanabad, Bombay and Hyderabad Survey Sholapur, Atraf-1-Balda, Bhir, Bidar, Nander, Osmanabad and Parbhani Districts, 1915-16, Scale 1"=4 Miles, published under the direction of Colonel C.H.D. Ryder, C.I.E., D.S.O., R.E., Surveyor General of India 1922.

387. BOMBAY AND HYDERABAD.

Sheet No. 56-B Bombay and Hyderabad Survey, Parbhani, Osmana- bad, Bhir, Bidar, Nander and Sholapur Districts, (Provisional Issue). Scale 1"= 4 Miles, published under the direction of Colonel Sir S. G. Burrard, K. C.S.I., R.E., F.R.S., Surveyor General of India, 1915.

388. BOMBAY.

Sheet No. 56-B/3, Bombay Survey Sholapur District (First Edition) 1915-16, Scale 1"=1 Mile published under the direction of Colonel Sir S. G. Burrard, K.C.S.I., F.R.S. Surveyor General of India 1916.

389. BOMBAY AND HYDERABAD

Sheet No. 56-C, Bombay and Hyderabad Osmanabad, Bidar, Gulbarga, Sholapur and Bijapur Districts and Akalkot, Kurandwad and Sangli States (Provisional Issue), Scale 1"=4 Miles, published under the direction of Colonel Sir S. G. Burrard, K.C.S.I., R.E., F.R.S., Surveyor General of India, 1915.

390. BOMBAY AND HYDERABAD

Sheet No. 56-C/S.W. Bombay and Hyderabad Survey Akalkot, Kurandvad and Sangli States Bijapur, Sholapur and Gulbarga Districts 1916-17, Scale 1"=2 Miles, published under the direction of Colonel C.H.D. Ryder, C.I.E., D.S.O., R.E., Surveyor General of India, 1921.

391. BOMBAY AND HYDERABAD

Sheet No. 56-C/N.W., Bombay, Hyderabad Akalkot and Kurandvad States and Sholapur, Atraf-1-Balda, Gulbarga and Osmanabad Districts 1916-17, Scale 1"=2 Miles, published under the direction of Colonel Sir S. G. Burrard K.C.S.I., R.E., F.R.S., Surveyor General of India, 1918.

392. BOMBAY.

Sheet No. 56-C/1, Bombay, Sholapur District 1916-17, Scale 1"=1 Mile, published under the direction of Colonel Sir S. G. Burrard, K.C.S.I., R.E., F.R.S., Surveyor General of India, 1918. (1 copy).

393. BOMBAY, DECCAN STATES HYDERABAD

Sheet No. 56-C/2, Bombay, Deccan States, Hyderabad Survey, Sholapur District, Akalkot and Kurandvad States, Osmanabad District (First Edition) 1916-17, Scale 1"=1 Mile, published under the direction of Colonel Sir S. G. Burrard, K.C.S.I., R.E., F.R.S., Surveyor General of India, 1918.

394. BOMBAY AND HYDERABAD

Sheet No. 56-C/2, Bombay and Hyderabad Survey, Akalkot, Kurandvad States, Sholapur and Osmanabad District 1916-17, Scale 1"=1 Mile published under the direction of Colonel Sir S. G. Burrard, K.C.S.I., R.E., F.R.S., Surveyor General of India, 1918.

395. BOMBAY, DECCAN STATES, HYDERABAD

Sheet No. 56-C/3, Bombay, Deccan States, Hyderabad Survey, Bijapur and Sholapur Districts, Akalkot, Kurandvad and Sangli States, Gulbarga Districts (First Edition) 1916-17, Scale 1"=1 Mile, published under the direction of Colonel Sir S. G. Burrard, K.C.S.I., R.E., F.R.S., Surveyor General of India, 1918.

396. BOMBAY AND HYDERABAD

Sheet No. 56-C/3, Bombay and Hyderabad Survey, Akalkot, Kurandvad and Sangli States and Bijapur, Sholapur and Gulbarga Districts 1916-17, Scale 1"=1 Mile, published under the direction of Colonel Sir S. G. Burrard, K.C.S.I., R.E., F.R.S., Surveyor General of India, 1918.

397. BOMBAY, HYDERABAD

Sheet No. 56-C/6, Bombay Survey, Hyderabad, Sholapur, Akalkot and Kurandvad States, Gulbarga and Osmanabad Districts, (First Edition), 1916-17, Scale 1"=1 Mile, published under the direction of Colonel Sir S.G. Burrard, K.C.S.I., R.E., F.R.S., Surveyor General of India, 1918.

398. BOMBAY, DECCAN STATES, HYDERABAD

Sheet No. 56-C/7, Bombay Survey, Deccan States, Hyderabad, Sholapur District, Akalkot and Kurandvad States, Gulbarga District, (First Edition) 1916-17, Scale 1"=1 Mile, published under the direction of Colonel Sir S. G. Burrard, K.C.S.I., F.R.S., Surveyor General of India, 1918.

399. BOMBAY AND HYDERABAD

Sheet No. 56-C/7, Bombay Survey, Hyderabad, Akalkot and Kurandvad States and Solapur and Gulbarga Districts, 1916-17, Scale 1"=1 Mile, published under the direction of Colonel Sir S. G. Burrard K.C.S.I., R.E., F.R.S., Surveyor General of India, 1918.

400. BOMBAY AND HYDERABAD

Sheet No. 56-C/8, Bombay Survey, Hyderabad, Bijapur and Gulbarga Districts, 1916-17, Scale 1"=1 Mile, published under the direction of Colonel Sir S. G. Burrard, K.C.S.I., R.E., F.R.S., Surveyor General of India, 1918.

401. BOMBAY AND HYDERABAD

Sheet No. 56-D, Bombay and Hyderabad, Bijapur, Raichur and Gulbarga Districts, (Provisional Issue), Scale 1"=4 Miles, published under the direction of Colonel Sir S. G. Burrard, K.C.S.I., R.E., F.R.S., Surveyor General of India, 1915.

402. BOMBAY AND HYDERABAD

Sheet No. 56-D/S.E., Bombay and Hyderabad, Dharwad, Gulbarga and Raichur Districts, 1919-20, Scale 1"=2 Miles, published under the direction of Colonel C.H.D. Ryder, C.I.E., D.S.O., R.E., Surveyor General of India, 1922.

403. BOMBAY AND HYDERABAD

Sheet No. 56-D/S.W., Bombay and Hyderabad, Bijapur, Gulbarga and Raichur Districts, 1918-20, Scale 1"=2 Miles, published under the direction of Colonel C.H.D. Ryder, C.I.E., D.S.O., R.E., Surveyor General of India, 1922.

404. BOMBAY AND HYDERABAD

Sheet No. 56-D/N.W., Bombay and Hyderabad, Bijapur and Gulbarga Districts, 1918-19, Scale 1"=2 Miles, published under the direction of Colonel C. H. D., Ryder, C.I.E., D.S.O., R.E., Surveyor General of India, 1922.

405. BOMBAY

Sheet No. 56-D/2, Bombay, Bijapur District, 1918-19, Scale 1"=1 Mile, published under the direction of Colonel C.H.D., Ryder, C.I.E., D.S.O., R.E., Surveyor General of India, 1919.

406. BOMBAY

Sheet No. 56-D/8, Bombay, Bijapur District, 1918-19, Scale 1"=1 Mile, published under the direction of Colonel C.H.D., Ryder, C.I.E., D.S.O., R.E., Surveyor General of India, 1920.

407. BOMBAY, MADRAS, MYSORE AND HYDERABAD

Sheet No. 57-A, Bombay, Madras, Mysore and Hyderabad, Bijapur, Dharwar, Raichur, Bellary and Chitaldroog Districts and Sandur State, (Provisional Issue) Scale 1" = 4 Miles, published under the direction of Colonel Sir S. G. Burrard, K.C.S.I., R.E., F.R.S., Surveyor General of India, 1915.

408. BOMBAY, HYDERABAD, MADRAS, MADRAS STATES AND MYSORE.

Sheet No. 57-A/Ballary, Bombay, Hyderabad, Madras, Madras States, Mysore, Bijapur and Dharwar Districts, Raichur District, Bellary District, Sandur State, Chitaldrug District, 1919-20, 1926-28, Scale 1" = 4 Miles, published under the direction of Brigadier R. H. Thomas, D.S.O., Surveyor General of India, 1930.

409. BOMBAY AND HYDERABAD

Sheet No. 57-A/N.W., Bombay, Hyderabad, Bijapur, Dharwar and Raichur Districts, 1919-20, Scale 1" = 2 Miles, published under the direction of Colonel C.H.D. Ryder, C.I.E., D.S.O., R.E., Surveyor General of India, 1922.

410. CENTRAL PROVINCES AND EASTERN STATES

Sheet No. 64-B/Mandla Central Provinces, Eastern States, Balaghat Chhindwara, Jubbulpore, Mandla Districts, Kawardha, Scale 1" = 4 Miles, published under the direction of Brigadier H. J. Couchman D.S.O., M.C., Surveyor General of India, 1935.

411. BIHAR AND ORISSA

Sheet No. 75-H/8, Bihar and Orissa, Hazaribagh Districts, Scale 1" = 1 Mile published under the direction of Lieut-Colonel W. M. Cold Stream, R.E., Officiating Surveyor General of India, 1920.

412. BROACH DISTRICT

Map of the Broach District, Scale 1" = 8 Miles, Provincial Roads and Local Board Roads. (2 Copies).

413. VIRAMGAM TALUKA

Map of the Viramgam Taluka, Ahmadnagar District, 1911. Scale 1" = 1 Mile, Map to be Inserted in Government Selection No. CCXLII in order to show the Groping and rates finally Sanctioned by Government. (5 copies/coloured)

414. KANARA COLLECTORATE

Map of the Kanara Collectorate, Scale 1" = 1 Mile.

415. DOHAD TALUKA

Map of the Dohad Taluka, Panch Mahals Collectorate, Compiled from Topographical Survey of India 1927, Scale 1" = 2 Miles, Surveyed by V. W. Ravi, Superintendent, Land Records, Northern Division.

416. SHOLAPUR COLLECTORATE

Map of the Sholapur Collectorate, 1919, Scale 1"=1 Mile.

417. NORTH DASKROI TALUKA

Map of the North Daskroi Taluka of the Ahmadbad Collectorate. Compiled from Topographical Survey of India, 1927, Scale 1"=2 Miles, Surveyed by C. W. Ravi, Superintendent, Land Records, Northern Division. (Coloured)

418. KALYAN TALUKA

Map of the Kalyan Taluka of the Thane Collectorate, Compiled from Topographical Survey of India, 1927, Scale 1"=2 Miles, Surveyed by C. W. Ravi, Superintendent, Land Records, N. Division.

419. HALOL TALUKA

Map of the Halol Taluka of the Panch Mahals Collectorate, Compiled from Topographical Survey of India, 1927, Scale 1"=2 Miles, Surveyed by C. W. Ravi, Superintendent, Land Records, N. Division.

420. KAIRA DISTRICT

Map of the Kaira District, Scale 1"=8 Miles. (2 copies)

421. KOLABA COLLECTORATE

Map of the Kolaba Collectorate, Scale 1"=1 Mile.

422. KHANDESH COLLECTORATE, WEST

Map of the Khandesh Collectorate, West, Scale 1"=1 Mile.

423. KARJAT TALUKA

Map of the Karjat Taluka of the Kolaba Collectorate, Compiled from Topographical Survey of India, Scale 1"=2 Miles.

424. DHARWAR COLLECTORATE

Map of the Dharwar Collectorate, Scale 1"=1 Mile.

425. DHARWAR COLLECTORATE

Map of the Dharwar Collectorate, Scale 1"=1 Mile.

426. KHANDESH COLLECTORATE, WEST

Map of the Khandesh Collectorate, West, Scale 1"=1 Mile.

427. NASIK COLLECTORATE

Map of the Nasik Collectorate, Scale 1"=1 Mile.

428. PANCH MAHAL COLLECTORATE

Map of the Panch Mahal Collectorate, 1921, Scale 1"=1 Mile.

429. BIJAPUR COLLECTORATE

Map of the Bijapur Collectorate, Scale 1"=1 Mile.

430. BELGAUM COLLECTORATE

Map of the Belgaum Collectorate, Scale of Miles.

431. SURAT COLLECTORATE

Map of the Surat Collectorate, Scale of Miles.

432. SATARA COLLECTORATE

Map of the Satara Collectorate, Scale of Miles.

433. RATNAGIRI COLLECTORATE

Map of the Ratnagiri Collectorate, Scale of Miles.

434. KAIRA COLLECTORATE

Map of the Kaira Collectorate, Scale of Miles.

435. NASIK COLLECTORATE

Map of the Nasik Collectorate, Scale of Miles, Government Photozinco Office, Poona, 1952.

436. MEHESANA COLLECTORATE

Map of the Mehesana Collectorate, Government Photozinco Office, Poona, 1954, Scale of Miles.

437. KOLHAPUR COLLECTORATE

Map of the Kolhapur Collectorate, Scale of Miles, Government Photozinco Office, Poona, 1953.

438. KOLABA COLLECTORATE

Map of the Kolaba Collectorate, Scale of Miles, Government Photozinco Office, Poona, 1953.

439. KANARA (NORTH) COLLECTORATE

Map of the North Kanara Collectorate, Scale of Miles, Government Photozinco Office, Poona, 1952.

440. KAIRA COLLECTORATE

Map of the Kaira Collectorate, Scale of Miles, Government Photozinco Office, Poona, 1953.

441. KHANDESH COLLECTORATE, EAST

Map of the Khandesh Collectorate, East, Scale of Miles, Government Photozinco Office, Poona, 1952.

442. DHARWAR COLLECTORATE

Map of the Dharwar. Collectorate, Scale of Miles, Government Photozinco Office, Poona, 1952.

443. BROACH COLLECTORATE

Map of the Broach Collectorate, Scale of Miles, Government Photozinco Office, Poona, 1953.

444. BELGAUM COLLECTORATE

Map of the Belgaum Collectorate, Scale of Miles.

445. AMRELI COLLECTORATE

Map of the Amreli Collectorate, Scale of Miles, Government Photozinco Office, Poona, 1954.

446. KHANDESH COLLECTORATE (WEST)

Map of the Khandesh Collectorate (West), Scale of Miles, Government Photozinco Office, Poona, 1951.

447. CHANDORE TALUKA

Map of the Villages in the Chandore and Niphad Talukas of the Nasik Collectorate Scale 1"=4 Miles, Surveyed by Lieut Col. Superintendent, Revenue Survey, Poona and Nasik, 1873. (2 copies/coloured).

448. DASKROI (SOUTH) TALUKA

Map of the South Daskroi Taluka, Ahmedabad District, Scale 1"=2 Miles, Government Photozinco Office, Poona, 1912.

449. THANA COLLECTORATE

Map of the Thana Collectorate, Scale of Miles, Government Photozinco Office, Poona, 1952.

449A. THANA COLLECTORATE

Map of the Thana Collectorate, Scale of Miles, Government Photozinco Office, Poona, 1952.

450. SURAT COLLECTORATE

Map of the Surat Collectorate, Scale of Miles, Government Photozinco Office, Poona, 1953.

451. SHOLAPUR COLLECTORATE

Map of the Sholapur Collectorate, Scale of Miles, Government Photozinco Press, Poona, 1953.

452. SATARA (NORTH) COLLECTORATE

Map of the North Satara Collectorate, Scale of Miles, Government Photozinco Press, Poona, 1952.

453. RATNAGIRI COLLECTORATE

Map of the Ratnagiri Collectorate, Scale of Miles, Government Photozinco Press, Poona, 1953.

454. POONA COLLECTORATE

Map of the Poona Collectorate, Scale of Miles, Government Photozinco Press, Poona, 1951.

455. PANCH MAHAL DISTRICT

Map of the Panch Mahal District, Scale of Miles, Government Photozinco Press, Poona, 1953.

456. SATARA (SOUTH) COLLECTORATE

Map of the South Satara Collectorate, Scale of Miles, Government Photozinco Press, Poona, 1953.

457. BANASKANTHA COLLECTORATE

Map of the Banaskantha Collectorate, Scale of Miles, Government Photozinco Press, Poona, 1953.

458. CHALISGAON TALUKA

Map of the Chalisgaon Taluka of the East Khandesh Collectorate, compiled from Topographical Survey of India, Scale 1" = 2 Miles, Surveyed by D. S. Modak, Superintendent Land Records C.D., 1927.

459. MANDVI TALUKA

Map of the Mandvi Taluka, Surat District, Scale 1" = 2 Miles, Government Photozinco Office, Poona, 1905.

460. MANGAON TALUKA

Map of the Mangaon Taluka of the Kolaba Collectorate, Scale 1" = 2 Miles, Government Photozinco Office, Poona, 1918.

461. AHMEDNAGAR TALUKA

Map of the Ahmednagar Taluka of the Ahmednagar Collectorate, Scale 1" = 2 Miles, Surveyed by G. A. Langhton, Colonel Superintendent, Revenue Survey and Assessment, Poona and Nasik, 1883.

462. BAGALKOT TALUKA

Map of the Bagalkot Taluka of the Bijapur Collectorate, Scale 1" = 2 Miles Government Photozinco Office, Poona, 1884. (2 copies).

463. SANGHAR TALUKA

Map of the Taluka Sanghar Thar and Parkar District, Sind, 1910. Scale 1" = 4 Miles, Surveyed by Superintendent, Land Records and Registration in Sind, 1911. (4 copies/coloured).

464. MEHAR TALUKA

Map of the Taluka Mehar Larkana Collectorate, Sind, 1882. Scale of Miles Surveyed by Superintendent, Land Records and Registration in Sind, 1905.

465. LARKANA TALUKA

Map of the Taluka Larkana, Larkana Collectorate, Sind, 1910, Scale 1" = 2 Miles, Surveyed by Superintendent, Land Records and Registration in Sind, 1911. (4 copies/coloured).

466. JACOBABAD

Map of Taluka Jacobabad, Upper Sind Frontier District, Sind, Scale 1" = 2 Miles, Surveyed by Superintendent, Land Records in Sind, 1931. (2 copies).

467. LARKANA

Map of Taluka Larkana, Larkana Collectorate, Sind, 1910, Scale 1" = 2 Miles, Surveyed by Superintendent, Land Records and Registration in Sind 1911. (4 copies).

468. RATO DERO TALUKA

Map of Taluka Rato Dero Larkana Collectorate, Sind, 1881, 1902, 1910 Scale 1" = 2 Miles, Surveyed by Superintendent, Land Records and Registration in Sind, 1911. (4 copies/coloured).

469. KAMBAR

Map of Taluka Kambar, Larkana Collectorate, Sind, 1910, Scale 1" = 2 Miles, Surveyed by Superintendent, Land Records and Registration in Sind, 1911. (3 copies/coloured).

470. GHOTKI

Map of Taluka Ghotki, Shikarpur Collectorate, Sind, Scale 1" = 4 Miles Surveyed by Superintendent, Revenue Survey, Sind, 1885.

471. GOGO PURGUNNA

Map of the Gogo Purgunna, Ahmadabad Zillah, Scale 1" = 2 Miles, 1866.

472. WARAH

Map of Taluka Warah, Larkana District, Sind, Scale 1" = 2 Miles, Surveyed by Superintendent, Land Record in Sind, 1932. (3 copies).

473. SIRSA

Map of Sirsa District, showing Tribes Proprietors, Surveyed by Thos D. Bona, Scale 1" = 6 Miles.

474. HYDERABAD

Map of Taluka Hyderabad, Sind, Surveyed by (Name Illegible), Scale 1" = 2 Miles, 1871. (4 copies/coloured).

475. HYDERABAD TALUKA

Map of Taluka Hyderabad, Hyderabad District, Sind, 1930, Scale 1" = 2 Miles, Surveyed by Superintendent, Land Records in Sind, 1931.

476. JODHPUR

Map of Jodhpur, Khyrpoor, the consolidated Territory of H. H. Meer Ally-morad Khan Talpoor, Scale 1" = 6 Miles, 1859.

477. RATODERO

Map of Taluka Ratodero, Larkana District, Sind, Scale 1" = 2 Miles Surveyed by Superintendent, Land Records in Sind, 1930. (3 copies).

478. BOMBAY PRESIDENCY

Part of the Bombay Presidency, Scale 1" = 40 Miles, 1884. (4 copies).

479. MEHAR

Map of Taluka Mehar, Dadu District, Sind, Scale 1" = 2 Miles, Surveyed Superintendent, Land Records in Sind, 1932. (3 copies).

480. GARHIYASIN

Map of Taluka Garhiyasin, Sukkur District, Sind, Scale 1" = 2 Miles, Surveyed by Superintendent, Land Records in Sind, 1933. (2 copies).

480-A. GARHI YASIN TALUKA

Map of Taluka Garhi Yasin, Sukkur District, Sind, Scale 1" = 2 Miles 1929.

481. SEDASHIGUR BAY, 1855

Map of Sedeshigur Bay, 1855, Scale 1" = 1,000 Yards. Published by John Walkar, Geographer to the Secretary of State for India in council, 18th September 1861.

482. INDIA

Out-line Map of India Railways and Military Stations, 1877, Scale of English Miles, Office of Quater Master General in India, Simla, October, 1877. (2 copies).

483. SOUTHERN ASIA

Map of Southern Asia Series, Baluchistan, Afghanistan British India and Persia, Published under the direction of Brigadier R. H. Thomas, Scale 1.014 Inches = 32 Miles, Surveyor General of India, 1929.

484. SOUTHERN ASIA

Map of Southern Asia Series, Bombay, British India and French and Portuguese possessions, Published under the direction of Colonel C. P. Gunter, Scale 1.014 Inches = 32 Miles, Surveyed by General of India, 1926.

485. LARKANA

Map showing the conditions of Water Supply in Ratodero, Larkana and Kambar Talukas, Scale 1" = 8 Miles, Surveyed by Superintendent,ⁿ Land Records and Registration in Sind, 1911. (4 copies/coloured).

486. SIND

Skeleton Map of Sind, Bombay Presidency, Scale 1" = 40 Miles, 1885. (3 copies).

487. DOHAD TALUKA

Map of Price Graph—Dohad Taluka.

488. HALOL MAHAL

Map of Price Graph—Halol Mahal.

489. KALYAN TALUKA

Ka yan Taluka Appendix Z. 1. Dia-Gram showing position Class Rabi Assessments.

490. KATTYWAR

Sheet No. 26, Parts of Kattywar and Gohelwar, Season 1870-71, Surveyed and Mapped by the Kattywar Party, Great Trigonometrical Survey of India, Lieut. H. Trotter, R.E., in charge, under the instructions of Major T. G. Montgome, R.E., F.R.S., Offg. Supdt., Scale 1" = 4 Miles. (3 copies).

49 . KATTYWAR

Sheet No. 16, of Kattywar, the part of Gohelwar, Season—1866-67, 1868-69, Scale 1" = 1 Mile, Surveyed by Captain C. T. Haig, R.E., in charge, under the instructions of Lieut. Colonel J. T. Walker, R.E., F.R.S. and C. Superintendent, 1870. (2 copies).

492. GUZERAT

Sheet No. 15 (Of Guzerat), Parts of the Surat District, of the Gaikwar's Territory and of the Sachin State, Scale 1" = 1 Mile, Surveyed by Lieut. Colonel C. T. Haig and Major T. T. Carter and J. T. Walker, 1876-77. (3 copies).

493. KATTYWAR

Sheet No. 11 of Kattywar, Parts of Jhalawar and Machu-Kanta, Scale 1" = 1 Mile, Surveyed by Captain H. Trotter and Captain Ayrton Pullan, Surveyor, Trigonometrical Survey of India, 1872-73. (2 copies).

494. KATTYWAR

Sheet No. 27 (of Kattywar), Part of Soruth, Kattywar and Gohelwar, Scale 1" = 1 Mile, Surveyed by Major T. G. Monto-Gomes and Lieut. H. Trotter, Great Trigonometrical Survey of India, 1870-71. (3 copies).

495. KATTYWAR

Sheet No. VI of the Kattywar Survey, Part of Gohelwar, Scale 1"=4 Miles, Surveyed by Major C. T. Haig, Captain H. Trotter, Captain A. Pullan, Great Trigonometrical Survey of India, 1874.

496. KATTYWAR

Sheet No. 17 of Kattywar, Parts of Gohelwar and Saveya, Scale 1"=1 Mile, Surveyed by Lieut. H. Trotter and J. T. Walker, Great Trigonometrical Survey of India, 1869-70. (2 copies).

497. KATTYWAR

Sheet No. 24 (of Kattywar) Parts of Kattywar and Hallar, Scale 1"=1 Mile, Surveyed by Captain H. Trotter and Major T. G. Montgonerie, Great Trigonometrical Survey of India, 1871-72. (3 copies).

498. GOHELWAR

Sheet No. 15 (of Kattywar), Parts of Gohelwar, North Kattywar, and Hallar, 1866-67, 1868, Scale 1"=1 Mile, Surveyed by Captain C. T. Haig and J. T. Walker, Great Trigonometrical Survey of India, 1869. (2 copies).

499. KATTYWAR

Sheet No. 25, of Kattywar, Parts of Hallar, Gohelwar, Scale 1"=1 Mile, Surveyed by Major T. G. Montgomerie, Great Trigonometrical Survey of India, 1871-72. (2 copies).

500. KATTYWAR

Sheet No. 23 (of Kattywar), Parts of Kattywar, Jhalawar and Hallar, Scale 1"=1 Mile, Surveyed by Captain H. Trotter, R.E., incharge under the instructions of Major T. G. Montgomerie, R.E., F.R.S., Offg. Supdt., 1871-72. (2 copies).

501. GUZERAT

Sheet No. 30, of Guzerat, Parts of the Gaikwar's Territory of the Broach District and of the Rewa Kanta States, Scale 1"=1 Mile, Surveyed by Lieut. Colonel C. T. Haig, Captain T. T. Carter, and J. T. Walker, Surveyor, Trigonometrical Survey of India, 1876-77. (2 copies).

502. GUZERAT

Sheet No. 14, Section 8 (Guzerat), Parts of the Ankleswar, Taluka, Broach Collectorate, Olpad Taluka, Surat Collectorate and of the Wasravi Mahal, Baroda State, Scale 1"=1 Mile, Surveyed by Major C. T. Haig, J. T. Walker, Great Trigonometrical Survey of India, 1874-75. (2 copies).

503. GUZERAT

Sheet No. 14, Section 7, Guzerat, Parts of the Ankleswar Taluka, Broach Collectorate and Olphad Taluka, Surat Collectorate, Scale 1"=1 Mile, Surveyed by Major C. T. Haig and J. T. Walker, Great Trigonometrical Survey of India, 1874-75. (2 copies).

504. KATTYWAR

Sheet No. 20 of (Kattywar), Parts of Jalawar and Machu-Kanta, Scale 1"=1 Mile, Surveyed by Captain H. Trotter, and Captain Ayrton Pullan, Great Trigonometrical Survey of India, 1872-73.

505. SAMARO TALUKA

Map of the Taluka Samaro, Thar and Parkar District, Sind, 1900, Scale 1"=2 Miles, Surveyed by Supdt., Land Records and Agriculture in Sind, 1894.

506. UMARKOT

Map of the Taluka Umarnkot, Thar and Parkar District, Sind, Scale 1"=2 Miles, Surveyed by Supdt., Land Records and Agriculture in Sind, 1892-1900.

507. UMARKOT

Map of the Taluka Umarnkot, Thar and Parkar District, Sind, Season 1892-1900, 1904, Scale 1"=2 Miles, Surveyed by Supdt., Land Records and Agriculture in Sind, 1902.

508. KHIPRA TALUKA

Map of the Taluka Khipra, Thar and Parkar District, Sind, Season 1892-1900, Scale 1"=2 Miles, Surveyed by Supdt., Land Records and Agriculture in Sind, 1895.

509. SINGHORO TALUKA

Map of the Taluka Singhoro, Nawab Shah Collectorate, Sind, Season 1903-1910-1912, Scale 1"=2 Miles, Surveyed by Supdt., Land Records and Registration in Sind, 1912. (4 copies).

510. INDIA WEST COAST

India West Coast, Jaygad and Entrance to Shastri River, Surveyed by Navigating Lieut. Fredrick W. Jarrad, R. N. 1880. (2 copies).

511. GULF OF SIAM

East Coast of Malay Peninsula, Samuie Strait, Gulf of Saim, Surveyed by Commander, A. J. Loftus, Scale Natural, 1880. (2 copies).

512. INDIA-WEST COAST

India-West Coast, Kattywar, Verawal Roads (Verrole), 1853. Surveyed by Lieutenants C. G. Constable and A. W. Stiffe, Scale—Natural, 1879. (2 copies).

513. INDIA-WEST COAST

India West Coast, Kundari Id to Chaul Including chaul Kadu Reef, Surveyed by Navig. Lieut. F. W. Jarrad, R.N. F.R.A.S. 1879.

514. INDIA-WEST COAST

Preliminary Chart, India—West Coast, Bassein Creek to Bombay Island, Surveyed by Lieut G. S. Gunn, C. G. Smith, St. L. S. Warden, A. S. Balfour, and C. F. Oldhan, Surveyor Marine Survey of India 1894.

515. BAY OF BENGAL

Bay of Bengal, Orissa Coast, False Point Harbour and its Approaches, 1876, Surveyed by Navigating Lieutenant, G. C. Hammonale, Scale—Natural, 1880. (2 copies).

516. SIND SURVEY

Sheet No. 53, (S.W.), Sind Survey, District Karachi, Season 1904-1905, Scale 2"=1 Mile, Surveyed by Col. F. B. Longe, Surveyor General of India, May, 1906. (2 copies).

517. SIND SURVEY

Sheet No. 53, (S.E.), Sind Survey District Karachi, Season 1904-05, Scale 2"=1 Mile, Surveyed by Lieut. Col. S. G. Barrard, Surveyor Trigonometrical Branch General of India, May, 1906. (2 copies).

518. SIND SURVEY

Sheet No. 53(S.W.), Sind Survey, District Karachi, Season 1904-05, Scale 2"=1 Mile, Surveyed by Lieut. Colonel S. G. Barrard Surveyor Trigonometrical Survey General of India, May, 1906. (2 copies).

519. SIND SURVEY

Sheet No. 53 (N.E.), Sind Survey, District Karachi, Season 1904-05, Scale 2"=1 Mile, Surveyed by Col. S. G. Barrard, F. B. Longe, Trigonometrical Survey of India, May, 1906. (2 copies).

520. SIND SURVEY

Sheet No. 53, Sind Survey, District Karachi, Season 1904-05, Scale 2"=1 Mile, Surveyed by Col. W. H. Wilkins and Col. S. G. Barrard, Surveyor Trigonometrical Survey, General of India, November, 1906. (2 copies).

521. SIND SURVEY

Sheet No. 52, Sind Survey, Parts of District Hyderabad and Karachi, Season 1894-95, and 1903-04, Scale 1"=1 Mile, Surveyed by Col. W. H. Wilkins, F.B. Longe, Surveyor Trigonometrical Survey General of India, April, 1907.

522. SIND SURVEY

Sheet No. 50 (S.E.), Sind Survey, District Hyderabad, Season 1898-99, Scale 2"=1 Mile, Surveyed by Major General C. Strahan and Col. St. G. C. Gore, Trigonometrical Survey General of India, May 1905.

523. SIND SURVEY

Sheet No. 50, (N.E.), Sind Survey, District Hyderabad, Season 1898-1899, Scale 2"=1 Mile, Surveyed by Major General C. Strahan, and Col. St. G.C. Gore, Surveyor General of India, April, 1905. (2 copies).

524. SIND SURVEY

Sheet No. 49 (Second Edition), Sind Survey, District Karachi and Hyderabad, Season 1894-95, 97-98, and 1900-1901, Scale 1"=1 Mile, Surveyed by Col. W. H. Wilkins and St. G. C. Gore, Trigonometrical Surveys General of India, December 1905.

525. SIND SURVEY

Sheet No. 47, (N.E.), Sind Survey, District Hyderabad, Season 1896-97, Scale 2"=1 Mile, Surveyed by Major General C. Strahan, Col. F. B. Longe, Surveyor General of India, December 1907.

526. SIND SURVEY

Sheet No. 47 (Second Edition), Sind Survey, District Karachi, and Hyderabad Season 1893-94, 1896-97, and 1900-01, Scale 1"=1 Mile, Surveyed by Major General C. Strahan, Col. G. C. Gore, Surveyor General of India, April, 1906. (2 copies).

527. SIND SURVEY

Sheet No. 46 (N.E.), Sind Survey, District Hyderabad, Season 1903-1904, Scale 2"=1 Mile, Surveyed by Major S. G. Barrard, and Col. F. B. Longe, Trigonometrical Survey of India, January, 1907.

528. HYDERABAD

Sheet No. 46 (Second Edition), Sind Survey, District Karachi and Hyderabad, Season 1893-94, 1898-99, 1903-04, Scale 1"=1 Mile, Surveyed by Major General C. Strahan, Col. F. B. Longe, Surveyor General of India, March 1906. (2 copies).

529. SIND SURVEY

Sheet No. 45, (S.W.), Sind Survey, District Hyderabad, Season 1903-04, Scale 2"=1 Mile, Surveyed by Major General S. G. Barrard and F. B. Longe, Trigonometrical Surveys of India, May 1906. (2 copies).

530. SIND SURVEY

Sheet No. 45, (S.E.), Sind Survey, District Hyderabad, Season 1903-04, Scale 2"=1 Mile, Surveyed by Major S. G. Barrard, and Col. F. B. Longe, Trigonometrical Survey General of India, May 1906. (2 copies).

531. SIND SURVEY

Sheet No. 45 (N.W.), Sind Survey, District Hyderabad, Season 1903-04, Surveyed by Major S. G. Barrard, and Col. F. B. Longe Scale 2"=1 Mile, Trigonometrical Survey General of India, May 1906. (2 copies).

532. SIND SURVEY

Sheet No. 45 (N.E.), Sind Survey, District Hyderabad, Season 1903-04, Scale 2"=1 Mile, Surveyed by Major S. G. Barrard and Col. F. B. Longe, Trigonometrical Survey General of India, October 1906.

533. SIND SURVEY

Sheet No. 44 (N.W.), Sind Survey, District Hyderabad, Season 1901-04, Scale 2"=1 Mile, Surveyed by Major S. G. Burrard, and Col. F. B. Longe, January, 1907.

534. BRITISH BURMA, PEGU

Preliminary Chart, British Burma, Pegu, Preparis North Channel and Entrance to Bassin River, Surveyed by Commander A. D. Taylor, Scale-Natural Compiled by Superintendent, Marine Survey, Calcutta, June 1879. (2 copies)

535. INDIA WEST COAST

India West Coast, Chaul and Entrance to Kundalika River, 1879, Surveyed by Navigating Lieutenant Frederick W. Jarrad, and A. D. Taylor, Scale-Natural, Compiled by Superintendent of Marine Survey, January 1880. (2 Copies)

536. INDIA WEST COAST

India West Coast, Gulf of Cutch, Salaya or Seraia, The port of Khambhalia (Kattywar), Scale-Natural, 1879, Surveyed by Commander A. Dundas, Taylor, Compiled by Superintendent, Marine Survey of India, Calcutta, 1880. (2 copies)

537. INDIA MALABAR COAST

India Malabar Coast, Narakel Anchorage, From the Latest Government Survey, 1878, Scale-Natural, Surveyed by T. Simith, and Commander A. D Taylor, Compiled by Superintendent, Marine Survey, Calcutta, 1878.

538. INDIA EAST COAST

India East Coast, Gulf of Manar, Pamban (Paumben)—Pass, 1878, Scale-Natural, Surveyed by Morris Chapman, and Commander A. D. Taylor, Compiled by Superintendent of Marine Survey, Calcutta, June 1878. (2 copies)

539. GULF OF SIAM

Gulf of Siam, East Coast of Malay, Peninsula, Hilly Cape to Lacon Bight, 1872, Scale-Natural, Surveyed by Commander, A. J. Loftus, and Taylor A. D., Superintendent, NF Marine Survey, Calcutta, 1878. (2 copies)

540. CEYLON S. W. COAST COLOMBO HARBOUR

Colombo Harbour and Approaches, Scale-Natural, Surveyed by Lieut. Col. A. B. Fyers, and Commander A. D. Taylor, Surveyor General of Ceylon, 1878. (2 copies)

541. GULF OF SIAM, EAST COAST OF MALAY

Gulf of Siam, East Coast of Malay Peninsula, Lagon Bight to Lem Chong P, Ra, 1872, Surveyed by Commander A. J. Loftus, and A. D. Taylor, Compiled by Superintendent of Marine Survey, Calcutta, 1879. (2 copies)

542. GULF OF SIAM-EAST COAST MALAY

Gulf of Siam—East Coast Malay, Peninsula, Singora Roads and Inner Harabour, 1872, Scale-Soundings in Feet, Surveyed by Commander, A. J. Loftus, and A. D. Taylor, June 1878. (2 copies)

543. CUTCH

Sheet No. 7, of Cutch, Scale 1" = 1 Mile, Surveyed by Lieut. General J. T. Walkar and G. C. Depree, Surveyor General of India, 1882-83.

544. KATTYWAR

Sheet No. 22 of Kattywar, parts of Kattywar and Jhalawar, Scale 1" = 1 Mile, Surveyed by Captain H. Trotter, and Col. J. T. Walkar, Great Trigonometrical Survey of India, 1872-73. (2 copies)

545. SIND SURVEY

Sheet No. 97, (S.W.) Sind Survey, District-Sukkur, Season 1902-03, Surveyed by J. Eceles, and Major C. E. Erskine, and Col. F. B. Longe, Scale 2" = 1 Mile, Trigonometrical Survey of India, November 1906.

546. SIND SURVEY

Sheet No. 95 (N.W.), Sind Survey, Parts of Districts Upper Sind frontier (Sind), and Dera Ghazi Khan (Punjab), Season 1897-98, 1900-03, Surveyed by Col. St. G. C. Gore, and Major S. G. Burrard, Surveyor General of India, May 1908.

547. THANA AND KOLABA DISTRICT

Sheet No. 84, S, Thana and Kolaba District, Surveyed by Lieut. Col. J. Sconce, and J. T. Walkar, Scale of English Miles, Surveyor General of India, November 1882. (3 copies)

548. DECCAN AND KONKAN TOPOGRAPHICAL SURVEY

Sheet No. 18, N.E. (Deccan and Konkan Topographical Survey), District Ahmednagar, Thana and Poona, Season 1876-77, and 1879-80, Surveyed by Col. D. G. Varrenen Lieut. Col. J. Sconce, J. T. Walkar, Scale 1" = 1 Mile, Surveyor General of India, 1883. (3 copies)

549. KONKAN TOPOGRAPHICAL SURVEY

Sheet No. 86, (Konkan Topographical Survey) District Kolaba and Habsan State, Season 1810-81, Scale 1" = Mile, Surveyed by Col. J. Seonce and Major H. Less, Surveyor General Office, Calcutta, November 1882. (3 copies).

550. KONKAN TOPOGRAPHICAL, SURVEY

Sheet No. 85, (Konkan Topographical Survey), Island of Bombay and District Thana and Kolaba, Season 1880-81, Scale 1" = 1 Mile, Surveyed by Col. J. Sconce, Major H. Less and Col. J. T. Walkar, Surveyor General of India, March 1883. (3 copies).

551. KOLABA DISTRICT AND HABSAN STATE

Sheet No. 86, S, Kolaba District and Habsan State, Scale of English Miles, Surveyed by Lieut. Col. J. Sconce Major H. Less, and J. T. Walkar, Surveyed General Office, Calcutta, November 1882. (3 copies).

552. POONA, THANA AND AHMEDNAGAR DISTRICTS

Sheet No. 18, S. E. (Deccan and Konkan Topographical Survey) District Poona, Thana and Ahmednagar, Season 1877-78-79 and 1880, Surveyed by Col. D. C. Vanrenen, J. Sconce, J. T. Walkar, Scale 2" = 1 Mile, Surveyor General Office, Calcutta, February 1883. (3 copies).

553. ISLAND OF BOMBAY AND DISTRICT THANA

Sheet No. 84-S, Island of Bombay, District Thana, Season—1880-81, Scale 2" = 1 Mile, Surveyed by Col. J. Sconce, Major H. Less Smith, and J. T. Walkar, Surveyor General of India, February 1883. (3 copies).

554. THANA

Sheet No. 77 (S.W.) District Thana, Season 1880-81, Scale 2" = 1 Mile, Surveyed by Lieut. Col. J. Sconce, Major H. Less Smith, and J. T. Walkar, Surveyor General Office, 1882. (2 copies).

555. SIND SURVEY

Sheet No. 95, (Sind Survey), Parts of Districts Sukkur, Upper Sind frontier (Sind) Dera Ghazi Khan and Bahawalpur State, (Punjab), Season 1874-75, 1892-93-97-98 and 1900-03, Scale 1" = 1 Mile, Surveyed by Col. J. E. Gastrell and S. G. Burrard, Surveyor General of India, April 1808.

556. SIND SURVEY

Sheet No. 95, (S.W.) Sind Survey, Parts of Districts, Upper Sind frontier and Sukkur, Season 1897-98, 1900-03, Scale 2" = 1 Mile, Surveyed by Col. St. G. C. Gore and Major S. G. Burrard, Surveyor General of India, April 1908.

557. SIND SURVEY

Sheet No. 96, Sind Survey, Districts Sukkur, Upper Sind frontier (Sind), and Bahawalpur State (Punjab), Season 1892-93, and 1902-03, Scale 1" = 1 Mile, Surveyed by Col. G. E. Gastrell, Col. F. B. Longe, Surveyor General of India, June 1907.

558. SIND SURVEY

Sheet No. 97 (N.W.), Sind Survey, District Sukkur, Season—1902-03, Scale 2" = 1 Mile, Surveyed by J. Eccles, Col. F. B. Longe, Trigonometrical Survey of India, December 1906.

559. SIND SURVEY

Sheet No. 96 (N.E.) Sind Survey, Part of District Sukkur, Season 1902-03, Scale 2" = 1 Mile, Surveyed by Col. S. G. Burrard, F. B. Longe, Trigonometrical General of India, January 1908.

560. SIND SURVEY

Sheet No. 72, Sind Survey, Parts of Districts Hyderabad, Karachi, Season 1903-1905, Scale 1" = 1 Mile, Surveyed by Col. S. G. Burrard, and B. L. Longe, Trigonometrical Survey General of India, December 1906. (2 copies).

560-A. BOMBAY PRESIDENCY

Bombay Presidency (Exclusive of Sind) Scale 1" = 32 Miles, Survey of India Office, Calcutta.

561. BOMBAY PRESIDENCY

Map of Bombay Presidency (Exclusive of Sind), Scale 1" = 32 Miles, Lithographed from a transfer to Stone at the Survey of India Office, Calcutta.

562. SIND SURVEY

Sheet No. 73 (N.E.) Sind Survey, Parts of Districts Karachi and Hyderabad, Season 1904-05, Scale 2" = 1 Mile, Surveyed by Lieut. Colonel S. G. Burrard, Col. F. B. Longe, Trigonometrical Survey of India, June 1907.

563. SIND SURVEY

Sheet No. 92 E. Sind Survey, District Hyderabad, Season 1904-05, Scale 1" = 1 Mile, Surveyed by Col. S. G. Burrard, and F. B. Longe, Trigonometrical Survey General of India, May 1907.

564. SIND SURVEY

Sheet No. 95, (S. W.) Sind Survey, Part of District Thar and Parkar, Season 1903-04, Scale 2" = 1 Mile, Surveyed by Major S. G. Burrard, Col. F. B. Longe, Trigonometrical Survey of India, June 1907.

565. SIND SURVEY

Sheet No. 73, (Sind Survey) part of Districts Hyderabad and Karachi, Season 1904-05, Surveyed by Col. S. G. Burrard and Col. F. B. Longe, Scale 1" = 1 Mile, Trigonometrical Survey General of India, June 1906.

566. SIND SURVEY

Sheet No. 83 (N.W.) Sind Survey, Khairpur State, Season 1901-02, Scale 2" = 1 Mile, Surveyed by Major S. G. Burrard, Col. F. B. Longe, Trigonometrical Survey General of India, July 1907.

567. SIND SURVEY

Sheet No. 78, (Sind Survey) District Sukkur and Upper Sind frontier, Season 1892-93, 1900-01, 1902-03, Scale 1" = 1 Mile, Surveyed by Col. C. Strahan Major S. G. Burrard, Trigonometrical Survey General of India, March 1907.

568. SIND SURVEY

Sheet No. 74, Sind Survey, parts of District Karachi and Hyderabad, Season. 1904-05, Scale 1" = 1 Mile, Surveyed by Col. S. G. Burrard, and Col. F. B. Longe, Trigonometrical Survey General of India, May 1907.

569. SIND SURVEY

Sheet No. 73 (S.E.) Sind Survey, Parts of Districts Karachi and Hyderabad, Season 1904-05, Surveyed by Col. S. G. Burrard and Col. F. B. Longe, Scale 2" = 1 Mile, Trigonometrical Survey General of India, June 1907.

570. SIND SURVEY

Sheet No. 77 (S.W.) Sind Survey, parts of District Upper Sind frontier, Season 1900-01, Scale 2" = 1 Mile, Surveyed by Major S. G. Burrard and Col. F. B. Longe, Trigonometrical Survey General of India, June 1907.

571. SIND SURVEY

Sheet No. 92, W. Sind Survey, part of District Hyderabad, Season 1904-05, Scale 1" = 1 Mile, Surveyed by Col. S. G. Burrard and Col. F. B. Longe, Surveyor General of India, May 1907.

572. SIND SURVEY

Sheet No. 79, Sind Survey, Districts Sukkur and Upper Sind frontier, Season 1892-93, 1900-03, Scale 1" = 1 Mile, Surveyed by Col. C. Strahan and Major S. G. Burrard, Trigonometrical Survey of India, June 1904. (2 Copies).

573. SIND SURVEY

Sheet No. 79, (S.W.) Sind Survey, District Sukkur, Season 1900-03, Scale 2" = 1 Mile, Surveyed by Major S. G. Burrard, and Col. F. B. Longe, Surveyor General of India, May 1904.

574. SIND SURVEY

Sheet No. 83, (S.W.) Sind Survey, Khairpur State, Season 1901-02, Scale 2" = 1 Mile, Surveyed by Major S. G. Burrard, and Col. F. B. Longe, Surveyor General of India, June 1907.

575. SIND SURVEY

Sheet No. 77 (S.E.) Sind Survey, part of District upper Sind frontier, Season 1900-01, Scale 2" = 1 Mile, Surveyed by Major S. G. Burrard, Trigonometrical Survey General of India, July 1907.

576. SIND SURVEY

Sheet No. 79, (N.E.), Sind Survey, District Sukkur, Season 1900-1903, Scale 2" = 1 Mile, Surveyed by Major S. G. Burrard and Col. F. B. Longe, Surveyor General of India, May 1904.

577. SIND SURVEY

Sheet No. 79 (N.W.) Sind Survey, District Sukkur, Season-1900-1903, Scale 2" = 1 Mile, Surveyed by Major S. G. Burrard, and Col. F. B. Longe, Trigonometrical Survey General of India, May 1904.

578. SIND SURVEY

Sheet No. 73 (N.W.) Sind Survey, Parts of District Karachi and Hyderabad, Season 1904-1905, Surveyed by Lieu. Colonel S. G. Burrard and F. B. Longe, Scale 2" = 1 Mile, Trigonometrical Survey General of India, July 1907.

579. SURVEY OF INDIA

Sheet No. 63, Survey of India, Levels in Sind, Parts of Kalat (Baluchistan) District Dera Ghazi Khan and Bahawalpur State (Punjab), Season 1900-1905, Scale 1"=1 Mile, Surveyed Colonel S. G. Burrard and Colonel F. B. Longe, Trigonometrical Survey of India, April 1906.

580. INDUS RIVERAIN SURVEY

Sheet No. 79, (Indus Riverain Survey), Districts upper Sind frontier and Shikarpur, Season 1892-1893, Scale 1"=1 Mile, Surveyed by Lieut. Colonel C. Strahan and Colonel H. R. Thuillier, Deputy Surveyor General of India, October 1894. (3 Copies)

581. SIND SURVEY

Sheet No. 79 (S.E.) Sind Survey, District Sukkur, Season 1900-1903, Scale 2"=1 Mile, Surveyed by Major S. G. Burrard and Colonel F. B. Longe, Surveyor General of India, May 1904.

582. MAP OF THE SIRPOOR TALOOKA

Map of the Sirpooor Talooka, Khandesh Collectorate, Scale 1"=2 Miles, Surveyed by W. G. Pedder, and Raghoonath Narayan Draftsman, 15th January 1869.

583. MAP OF THE ERRUNDOLE TALOOKA

Map of the Errundole Talooka, Khandesh Collectorate, Scale 1"=2 Miles, Surveyed by W. G. Pedder, Superintendent, Revenue Survey and Assessment in Khandesh, 20th September, 1868.

584. MAP OF JAVLI TALUKA

Map of the Javli Taluka, Satara Collectorate, Scale 1"=2 Miles, Surveyed by Additional Superintendent Deccan Revenue Survey, prepared in the Office of Superintendent, Deccan Revenue Survey in Poona, 18th April 1893.

585. MAP OF THE KALOL

Map of the Kalol Taluka of the Panch Mahals Collectorate, Scale 1"=2 Miles, Compiled from Topographical Survey of India, G.P.Z.O. Poona, 1920.

586. MAP OF THE NIPHAD TALUKA

Map of the Niphad Taluka of the Nasik Collectorate, Scale 1"=2 Miles, Compiled from Topographical Survey of India, G.P.Z.O. Poona, 1916.

587. MAP OF THE NANDGAON TALUKA

Map of the Nandgaon Taluka of the Nasik Collectorate, Scale 1"=2 Miles, G.P.Z.O. Poona, 1906.

588. MAP OF THE AMALNER AND PAROLA TALUKAS

Map of the Amalner and Parola Talukas East Khandesh District, Scale 1"=1 Mile, Surveyed by V. B. Mardhekar, Compiled from Topographical Survey of India, 1924. (4 copies).

589. MAP OF THE CHANDOR TALUKA

Map of the Chandor Taluka of the Nasik Zilla, Scale 1"=2 Miles, G.P.Z.O. Poona, 1909.

590. MAP OF THE JOWLEE TALUKA

Map of the Jowlee Talooka of the Satara Collectorate, Scale 1"=2 Miles, G.P.Z.O. Poona, 1871.

591. MAP OF THE RAHURI TALUKA

Map of the Rahuri Taluka of the Ahmednagar Collectorate, Surveyed by G. A. Laughton, Scale 1"=2 Miles, August 1879.

592. MAP OF THE SINNAR TALUKA

Map of the Sinnar Taluka of the Nasik Collectorate, Scale, 1"=2 Miles, N.P.Z.O. Poona, 1910.

593. MAP OF THE RATNAGIRI

Ratnagiri District, Surveyed by Lieut Colonel D. C. Andrew, Nell Campbell and G. Boyd, and G. C. Gore, Scale 1"=4 Miles, Surveyor General of India, April 1902.

594. POONA DISTRICT

Map of the Poona District, Prepared by Janardhan Vasudeo Godabole, Scale 1"=8 Miles, Printed in the Bombay City Press.

595. GUJARAT

Sheet No. 6, Section 2, Guzerat, Part of the Prantij Taluka of the Ahmedbad Collectorate, Season 1877-1878, Scale 2"=1 Statutes Mile, Surveyed by Lieut Colonel C. T. Haig, and Major T. T. Carter, Great Trigonometrical Branch, Survey of India, April 1880. (2 copies).

596 KATHIAWAR

Sheet No. 5, (Second Edition), of Kathiawar, Parts of Ahmedabad and Gohelvad, Season 1868-1869, Scale 1"=1 Mile, Surveyed by Captain C. T. Haig, J. T. Walker, Trigonometrical Branch, Survey of India, November 1883. (3 copies).

597. CUTCH

Sheet No. 7, of Cutch, Season 1882-1883, Scale 1"=1 Mile, Surveyed by Lieut Colonel, J. T. Walker, and Colonel G. C. De Pree, Surveyor General of India. (4 copies)

598. CUTCH

Sheet No. 6, Cutch, Scale 1"=1 Mile, Surveyed by Lieut Colonel General J.T. Walker, and Colonel G. C. De Pree, Surveyor General of India, 1882-83. (4 copies).

599. CUTCH (No. 97 and 102 Sind Survey)

Sheet No. 5, of Cutch, Parts of Cutch and the Great Ran, Scale 1"=1 Mile, Surveyed by Major A. Pullan and Col. J. T. Walker, Surveyor General of India, 1880-1881. (3 copies)

600. CUTCH

Sheet No. 1, of Cutch, Scale 1"=1 Mile, Surveyed Lieut General J. T. Walker and Colonel G. C. DePree, Surveyor General of India, 1883-1884. (4 copies)

601. GUZERAT

Sheet No. 14, Section 16 Guzerat, part of the Olpad Taluka of the Surat Collectorate with Portion of the Kathor Mahal of the Baroda State, Scale 4"=1, Statute Mile, Surveyed by Major General J. T. Walker, and Major C. T. Haig, Great Trigonometrical Survey, Dehra Dun, 1876. (4 copies).

602. GUZERAT

Sheet No. 14, Section 15, Guzerat, parts of the Olpad and Chorasi Talukas Surat District and the Baroda State, Season 1873-74, Scale 4"=1, Statute Mile, Surveyed by Major C. T. Haig, and Col. J. T. Walker, Trigonometrical Survey, Dehra Dun, March, 1877. (2 copies).

603. GUZERAT

Sheet No. 14, Section 10, Guzerat, part of the Olpad Taluka of the Surat Collectorate, Season 1874-75, Scale 4"=1 Statute Mile, Surveyed by Major C. T. Haig and Col. J. T. Walker, Trigonometrical Survey, Dehra Dun, December 1877. (2 copies).

604. GUZERAT

Sheet No. 14, Section 12, (Guzerat), part of the Olpad Taluka of the Surat Collectorate, Season 1874-75, Scale 4"=1 Statute Mile, Surveyed by Major C. T. Haig and Col. J. T. Walker, Trigonometrical Survey, Dehra Dun, January, 1878. (2 copies).

605. GUZERAT

Sheet No. 14, Section 14, Guzerat, parts of the Olpad Taluka, Surat Collectorate and of the Baroda State, Season 1873-74, Scale 4"=1 Statute Mile, Surveyed by Col. J. T. Walker and Major C. T. Haig, Great Trigonometrical Survey, June, 1877. (2 copies).

606. PANCH MAHALS

Map of the Panch Mahals District, Scale 1"=8 Miles, Poona, 1920.

607. POONA

Poona Collectorate, Scale of Miles.

608. BELGAUM

Map of the Belgaum District, Scale 1"=8 Miles, Poona, 1920.

609. DHARWAR

Map of the Dharwar Collectorate, Scale of Miles.

610. KHANDESH AND BOMBAY

Sheet No. 11, Khandesh and Bombay Native States, (Portions of Holkar, Dhar, Scindia and Burwani in Native Nimar), Topographical Survey, Season 1872, 1873, 1874, Scale 1"=1 Mile, Surveyed by A. G. Wyatt, under the direction of H. L. Thuillier, R.A., F.R.S., Surveyor General of India, 1875.

611. KHANDESH AND BOMBAY NATIVE STATES

Sheet No. 4, (Topographical Survey), Khandesh and Bombay Native States, Season 1874-75, Scale 1"=1 Mile, Surveyed by Col. H. L. Thuillier, H. Horst Esqsheet, Surveyor General of India, February 1876.

612. KHANDESH AND BOMBAY NATIVE STATES

Sheet No. 5, (Topographical Survey), Khandesh and Bombay Native State, Season 1875-76, Scale 1"=1 Mile, Surveyed by H. Horst and Col. H. L. Thuillier, Surveyor General of India, 1877.

613. KHANDESH AND BOMBAY NATIVE STATES

Sheet No. 3, (Topographical Survey), Khandesh and Bombay Native States, Season 1873-74, Scale 1"=1 Mile, Surveyed by F. B. Girdlestone and Col. H. L. Thuillier, Surveyor General of India, March 1875. (2 copies).

614. KHANDESH AND BOMBAY NATIVE STATES

Sheet No. 9, (Topographical Survey), Khandesh and Bombay Native States. Season 1873-74, Scale 1"=1 Mile, Surveyed by F. B. Girdlestone, Col. H. L. Thuillier, Surveyor General of India, October 1875. (2 copies).

615. KHANDESH AND BOMBAY NATIVE STATES

Sheet No. 8, (Topographical Survey), Khandesh and Bombay Natives States, Season 1873-74, Scale 1"=1 Mile, Surveyed by F. B. Girdlestone and Col. H. L. Thuillier, Surveyor General of India, 1875. (2 copies).

616. SIND SURVEY

Sheet No. 87 (S.W.), Sind Survey, Districts Hyderabad and Thar and Parkar, Season 1896-97, Surveyed by Major Col. Straphan and Major F. B. Longe, Scale 2"=1 Mile, Surveyor General of India, June 1902.

617. SIND SURVEY

Sheet No. 90 (S.E.), Sind Survey, Districts Hyderabad and Thar and Parkar, Season 1898-99, Scale 2"=1 Mile, Surveyed by Col. St. C. G. Gore, and F. B. Longe, Trigonometrical Survey General of India, August 1902.

618. SIND SURVEY

Sheet No. 35 (N.W.), Sind Survey, District Karachi, Season 1895-96, Scale 2"=1 Mile, Surveyed by Major General C. Straphan and Col. J. R. Hobday Surveyor General of India, May, 1905. (2 copies).

619. SIND SURVEY

Sheet No. 33 (N.W.), Sind Survey, District Karachi, Scale 2"=1 Mile, Surveyed by Major General C. Strahan and Col. J. R. Hobday, Surveyor General of India, May 1905. (2 copies).

620. SIND SURVEY

Sheet No. 36, Sind Survey, District Karachi, Season 1904-05, Scale 1"=1 Mile, Surveyed by Col. W. H. Wilkins, Col. F. B. Longe, Surveyor General of India, March 1906. (2 copies).

621. SIND SURVEY

Sheet No. 41, 42, 61 and 62, (Sind Survey), parts of District Larkana, Hyderabad, Sukkur, Khirpur State, Season 1893-94 and 1901-03, Scale 1"=1 Mile, Surveyed by Lieut Col. C. Strahan and Col. F. B. Longe, Surveyor General of India, August 1905. (2 copies).

622. SIND SURVEY

Sheet No. 37-A (S.E.), Sind Survey, part of Kalat, (Baluchistan), Season 1897-98, Scale 2"=1 Mile, Surveyed by Lieut Col. St., G. C. Gore, Col. F. B. Longe, Trigonometrical Survey, General of India, September 1907.

623. SIND SURVEY

Sheet No. 35 (N.E.), Sind Survey, District Karachi, 1904-05, Scale 2"=1 Mile, Surveyed by Colonel S. G. Burrard, F. B. Longe, Trigonometrical Survey General of India, May 1906. (2 copies).

623-A. SIND SURVEY

Sheet No. 35 (S.W.), Sind Survey, District Karachi, 1904-05, Scale 2"=1 Mile, Surveyed under the direction of Lieut. Colonel S. G. Burrard, by Mr. C. F. Erskine, Surveyor General of India, 1906.

624. SIND SURVEY

Sheet No. 42 (N.E.), Sind Survey, Parts of Districts Hyderabad and Larkhana and Khairpur State, Season 1899-1903, Scale 2"=1 Mile, Surveyed by Major S. G. Burrard, Col. F. B. Longe, Trigonometrical Survey General of India, June 1907.

625. SIND SURVEY

Sheet No. 37-A (S.W.), Sind Survey, part of Kalat (Baluchistan), Season 1897-98, Scale 2"=1 Mile, Surveyed by Lieut. Col. St. G. C. Gore, and Col. F. B. Longe, Trigonometrical Survey General of India, October 1907.

626. SIND SURVEY

Sheet No. 37-A (N.E.), Sind Survey, part of Kalat (Baluchistan), Season 1897-98, Scale 2"=1 Mile, Surveyed by Col. St. G. C. Gore and Col. F. B. Longe, Trigonometrical Survey General of India, August 1907.

627. SIND SURVEY

Sheet No. 41 (S.W.), Sind Survey, District Larkhana and Khairpur State, Season 1901-03, Scale 2" = 1 Mile, Surveyed by Major S. G. Burrard, Trigonometrical Surveyor General of India, April 1904.

628. SIND SURVEY

Sheet No. 41 (N.W.), Sind Survey, District Larkhana, Season 1901-02, Scale 2" = 1 Mile, Surveyed by Major S. G. Burrard, and Col. F. B. Longe, Trigonometrical Surveyor General of India, April 1904.

629. SIND SURVEY

Sheet No. 40, Sind Survey, Districts Sukkur and Larkhana and Khairpur State, Season 1899-1901, Scale 1" = 1 Mile, Surveyed by Major S. G. Burrard and Col. F. B. Longe, Trigonometrical Surveyor General of India, July 1904.

630. SIND SURVEY

Sheet No. 39 (Sind Survey), Districts Sukkur, Larkhana and upper Sind frontier, Season 1899-1901, Scale 1" = 1 Mile, Surveyed by Major S. G. Burrard, and Col. F. B. Longe, Trigonometrical Surveyor General of India, July 1904.

631. SIND SURVEY

Sheet No. 41 (N.E.), Sind Survey, District Larkhana and Khairpur State, Season 1901-02, Scale 2" = 1 Mile, Surveyed by Major S. G. Burrard and Col. F. B. Longe, Trigonometrical Surveyor General of India, September 1904.

632. SIND SURVEY

Sheet No. 34 (S.E.), Sind Survey, District Karachi, Season 1895-96, Scale 2" = 1 Mile, Surveyed by Major C. Straphan, Col. J. R. Hobday, Surveyor General of India, April 1905. (2 copies).

633. SIND SURVEY

Sheet No. 34 (N.W.), Sind Survey, District Karachi, Season 1895-96, Scale 2" = 1 Mile, Surveyed by Major General C. Strahan and Col. J. R. Hobday, Surveyor General of India, May 1906. (2 copies).

634. SIND SURVEY

Sheet No. 35, (Second Edition), Sind Survey, District Karachi Season 1894-95 and 1904-05, Scale 1" = 1 Mile, Surveyed by Major General C. Strahan and Col. F. B. Longe, Surveyor General of India, February 1907.

635. SIND SURVEY

Sheet No. 34 (N.E.), Sind Survey, Karachi, Season 1895-96, Scale 2" = 1 Mile, Surveyed by Major General C. Strahan, Col. J. R. Hobday, Surveyor General of India, May 1905. (2 copies)

636. SIND SURVEY

Sheet No. 34 (S.W.), Sind Survey, District Karachi, Season 1895-96, Scale 2" = 1 Mile, Surveyed by Major General C. Strahan, Surveyor General of India, April 1905. (2 copies)

637. SIND SURVEY

Sheet No. 52 (S.W.), Sind Survey, District Karachi, Season 1903-04, Scale 2" = 1 Mile, Surveyed by Major S. G. Burrard, Trigonometrical Surveyor General of India, October, 1905.

638. SIND SURVEY

Sheet No. 56, Sind Survey, District Karachi, Cutch State, Season 1882-83, and 1904-05, Scale 1" = 1 Mile, Surveyed by General J. T. Walker, Col. F. B. Longe, Surveyor General of India, February, 1906.

639. SIND SURVEY

Sheet No. 112 and 113, Sind Survey, District Sukkur, Season 1902-03, Scale $\frac{1}{2}$ " = 1 Mile. Surveyed by F. B. Longe, Trigonometrical Surveyor General of India, 1905. (2 copies).

640. SIND SURVEY

Sheet No. 60, Sind Survey, District Larkhana, Sukkur and Khairpur State, Season 1892-93, and 1900-01, Scale 1" = 1 Mile, Surveyed by Col. C. Strahan and Col. J. R. H. bday, Surveyor General of India, January, 1905. (2 copies).

641. SIND SURVEY

Sheet No. 63, Sind Survey, the Khaipur State, Season 1901-02, Scale 1" = 1 Mile, Surveyed by Major S. G. Burrard, Col. F. B. Longe, Trigonometrical Surveyor General of India, June, 1904.

642. SIND SURVEY

Sheet No. 79, 80, 97 and 98, Sind Survey, Parts of Districts Sukkur, and upper Sind Frontier, Season 1892-1893, and 1900 to 1903, Scale 1" = 2 Miles, Surveyed by Col. C. Strahan, Surveyor General of India, May 1905. (2 copies).

643. SIND SURVEY

Sheet No. 81, 82, 99 and 100, Sind Survey, District Sukkur and Khairpur State, Season 1901-1903, Scale $\frac{1}{2}$ " = 1 Mile, Surveyed by Major S. G. Burrard, Trigonometrical Surveyor of India, July 1905. (2 Copies).

644. SIND SURVEY

Sheet No. 81, Sind Survey, the District Sukkur, Season 1901-02, Scale 1" = 1 Mile, Surveyed by Major S. G. Burrard, Trigonometrical, Surveyed by Major S. G. Burrard, Trigonometrical Surveyor General of India, November 1905. (2 copies).

645. SIND SURVEY

Sheet No. 52, (S.E.), Sind Survey, Parts of Districts Hyderabad and Karachi Season 1903-04, Scale 2" = 1 Mile, Surveyed by Major S. G. Burrard, Trigonometrical Surveyor General of India, November 1905.

646. SIND SURVEY

Sheet No. 48 (Second Edition), Sind Survey, Districts Karachi and Hyderabad, Season 1893-94, 97-98 and 1901-01, Scale $1'' = 1$ Mile, Surveyed by Lieut Colonel and Colonel St. G. C. Gore, Trigonometrical Surveyor of India, December 1905. (2 copies).

647. SIND SURVEY

Sheet No. 115 and 116, (Preliminary Edition) Sind Survey, Khaipur State, Season 1901-02, Scale $\frac{1}{2}'' = 1$ Mile, Surveyed by Major S. G. Burrard, Trigonometrical Branch, Surveyor of India, April 1905. (3 copies).

648. SIND SURVEY

Sheet No. 114, Sind Survey, the Khaipur State, Season 1901-02, Scale $\frac{1}{2}'' = 1$ Mile, Surveyed by Major S. G. Burrard, Trigonometrical Branch Surveyor of India, April 1905. (3 copies).

649. SIND SURVEY

Sheet No. 83, 84, 101, and 102, Sind Survey, Khaipur State, Season 1901-02, Scale $\frac{1}{2}'' = 1$ Mile, Surveyed by Major S. G. Burrard, Trigonometrical Branch, Surveyor of India, July 1905. (2 copies).

650. BOMBAY

Sheet No. 46-C/10 and 14, (Old No. 128), Bombay, parts of District Broach and Baroda State, Season 1871-72, Scale $1'' = 1$ Mile, published under the direction of Col. H. L. Thuillier, Surveyor of India, Office Calcutte, April 1873. (2 copies).

651. SIND SURVEY

Sheet No. 90 (S.W.), Sind Survey, District Hyderabad, Thar and Parkar, Season 1898-99, Scale $2'' = 1$ Mile, Surveyed by Col. St. S. G. Gore, Trigonometrical Branch, Surveyor of India, August 1902.

652. SIND SURVEY

Sheet No. 66, (S.E.), Sind Survey, Districts Hyderabad, Thar and Parkar, Season 1896-1897, Scale $2'' = 1$ Mile, Surveyed by Major General C. Strahan, Surveyor General of India, May 1901.

653. SIND SURVEY

Sheet No. 57-A, Sind Survey, part of Kalat (Baluchistan) Season 1897-98, Scale $1'' = 1$ Mile, Surveyed by Lieut Col. S. G. Gore, Trigonometrical Branch, Surveyor of India, April 1899. (2 copies).

654. SIND SURVEY

Sheet No. 66 (S.W.), Sind Survey, Districts Hyderabad, Thar and Parkar, Season 1896-97, Scale $2'' = 1$ Mile, Surveyed under the direction of Major General C. Strahan, Surveyor of India, May 1901.

655. SIND SURVEY

Sheet No. 67 (N.W.), Sind Survey, Districts Hyderabad, Thar and Parkar, Season 1896-97, Scale 2" = 1 Mile, Surveyed by Major General C. Strahan, Surveyor of India, October 1901.

656. SIND SURVEY

Sheet No. 50, Sind Survey, the Districts Karachi and Hyderabad, Season 1894-95 and 1897-1899, Scale 1" = 1 Mile, Surveyed by Major General C. Strahan, Surveyor of India, May 1901. (2 copies).

657. SIND SURVEY

Sheet No. 51, Sind Survey, the Districts Karachi and Hyderabad, Season 1894-95, 1897-98-99, Scale 1" = 1 Mile, Surveyed by Major General C. Strahan, Office of the Surveyor General of India, April 1901.

658. SIND SURVEY

Sheet No. 57, Sind Survey, the part of Kalat (Baluchistan) Season 1897-1898, Scale 1" = 1 Mile, Surveyed by Lient Col. St. G. C. Gore, Office of the Survey, Surveyor of India, April 1899. (2 copies).

659. SIND SURVEY

Sheet No. 66, (N.W.), Sind Survey, Districts Hyderabad, Thar and Parkar, Season 1896-97, Scale 2" = 1 Mile, Surveyed by Major General C. Strahan, Office of the Surveyor of India, May 1901.

660. SIND SURVEY

Sheet No. 26, Sind Survey, the Districts Karachi and Hyderabad, Season 1893-1894, 1898-1899, Scale 1" = 1 Mile, Surveyed by Major General C. Strahan, Office of the Surveyor of India, June 1901.

661. SIND SURVEY

Sheet No. 34, (Preliminary Issue), Sind Survey, District Karachi, Season 1894-1895, 1896, Scale 1" = 1 Mile, Surveyed by Major General C. Strahan, R.E., Surveyor General of India, May, 1899. (3 copies).

662. SIND SURVEY

Sheet No. 18, Sind Survey, District Karachi, Season 1894-1895-96, Scale 1" = 1 Mile, Surveyor General of India, October 1898.

663. SIND SURVEY

Sheet No. 35, (Preliminary Edition), Sind Survey, District Karachi, Season 1894-1895-1896, Scale 1" = 1 Mile, Surveyed by Major General C. Strahan, R.E., Surveyor General of India, May 1899. (3 copies).

664. SIND SURVEY

Sheet No. 32, Sind Survey, the District Karachi, Season 1896-97-98, Scale 1" = 1 Mile, Surveyed by Major General C. Strahan, R.E., Surveyor General of India, May 1901.

665. SIND SURVEY

Sheet No. 30, Sind Survey, District Karachi, Season-1896-98, Scale 1"=1 Mile, Surveyed by Major General C. Strahan, R.E., Surveyor General of India, September 1901. (2 copies).

666. SIND SURVEY

Sheet No. 38, Sind Survey, part of Kalat (Baluchistan), Season 1897-1998, Scale 1"=1 Mile, Surveyed by Lieut Colonel St. G. C. Gore, April, 1899. (2 copies).

667. SIND SURVEY

Sheet No. 29, Sind Survey, District Karachi, Season 1896-1901, Scale 1"=1 Mile, Surveyed under the direction of Major General C. Strahan, R.E. and Colonel St. G. C. Gore, R.E., Surveyor General of India, September 1901.

668. SIND SURVEY

Sheet No. 1 and 2, Sind Survey, District Karachi, Season 1895-1896, Scale 1"=1 Mile, Surveyed under the direction of Major General C. Strahan, R.E., Surveyor General of India, March 1898.

669. SIND SURVEY

Sheet No. 16, Sind Survey, District Karachi, Season 1895-1896, Scale 1"=1 Mile, Surveyed by Major General C. Strahan, R.E., Surveyor General of India, July, 1898.

670. SIND SURVEY

Sheet No. 26, Sind Survey, District Karachi and Hyderabad, Season 1893-1894, and 1898-1899, Scale 1"=1 Mile, Surveyed under the direction of Major General C. Strahan, R.E., Surveyor General of India, June 1901.

671. SIND SURVEY

Sheet No. 17, Sind Survey, District Karachi, Season 1895-1896, Scale 1"=1 Mile, Surveyed under the direction of Major General C. Strahan, R.E., Surveyor General of India, July 1898.

672. SIND SURVEY

Sheet No. 9, Sind Survey, District Karachi, Season 1898-1899, Scale 1"=1 Mile, Surveyed under the direction of Major General C. Strahan, R.E., Surveyor General of India, March 1901. (2 copies).

673. SIND SURVEY

Sheet No. 71, Sind Survey, District Hyderabad, Season 1898-1899, Scale 1"=1 Mile, Surveyed under the direction of Colonel St. G. C. Gore, R.E., Superintendent, Trigonometrical Surveys, March 1901. (2 copies).

674. SIND SURVEY

Sheet No. 20, (Second Edition), Districts Shikarpur, upper Sind frontier and Part of Kalat (Baluchistan), Season 1897-1898, and 1899-1900, Scale 1"= 1 Mile, Surveyed under the direction of Lieut Colonel St. G. C. Gore, R.E., and Major S. G. Burrard, R.E., Superintendents, Trigonometrical Surveys, April 1901.

675. SIND SURVEY

Sheet No. 21, (N.E.), Sind Survey, Districts upper Sind frontier and Larkhana, Season 1899-1900, Scale 2"= 1 Mile, Surveyed under the direction of Major S. G. Burrard, R.E., Superintendent, Trigonometrical Surveys, August 1905.

676. SIND SURVEY

Sheet No. 16 (N.E.), Sind Survey, District Karachi, Season 1895-1896, Scale 2"= 1 Mile, Surveyed under the direction of Major General C. Strahan, R.E., Surveyor General of India, April 1905.

677. SIND SURVEY

Sheet No. 21 (N.W.), Sind Survey, Districts upper Sind frontier and Larkhana, Season 1899-1900, Scale 2"= 1 Mile, Surveyed under the direction of Major S. G. Burrard, R.E., Superintendent, Trigonometrical Surveys, August 1905.

678. SIND SURVEY

Sheet No. 17, (N.E.) Sind Survey, District Karachi, Season 1895-1896, Scale 2"= 1 Mile, Surveyed under the direction of Major General C. Strahan, R.E., Surveyor General of India, May 1905.

679. SIND SURVEY

Sheet No. 18 (N.E.) Sind Survey, District Karachi, Season 1895-1896, Scale 2"= 1 Mile, Surveyed under the direction of Major General C. Strahan, R.E., Surveyor General of India, May 1905.

680. SIND SURVEY

Sheet No. 18, (S.E.), Sind Survey, District Karachi, Season 1895-1896, Scale 2"= 1 Mile, Surveyed under the direction of Major General C. Strahan, R.E., Surveyor General of India, May 1905.

681. SIND SURVEY

Sheet No. 25, Sind Survey, Districts Larkhana and Hyderabad Season 1893-94 and 1901-1903, Scale 1"= 1 Mile, Surveyed under the direction of Colonel St. G. C. Gore, R.E., Surveyor General of India, October 1905. (2 copies).

682. SIND SURVEY

Sheet No. 31, Sind Survey, District Karachi, Season 1896-1897-1898, Scale 1"= 1 Mile, Surveyed under the direction of Major General C. Strahan, R.E., Surveyor General of India, November, 1900 (2 copies).

683. SIND SURVEY

Sheet No. 12, Sind Survey, District Karachi, Season 1896-97, Scale 1"=1 Mile, Surveyed under the direction of Major General C. Strahan, R.E., Surveyor General of India, November 1900. (2 copies).

684. SIND SURVEY

Sheet No. 7, Sind Survey, District Larkhana, Season 1901-1902, Scale 1"=1 Mile. Surveyed under the direction of Colonel St. G. C. Gore, R.E., Surveyor General of India, June 1905. (2 copies).

685. SIND SURVEY

Sheet No. 8, Sind Survey, the District Larkhana, Season 1900-1901, Scale 1"=1 Mile. Surveyed under the direction of Colonel St. G. C. Gore, R.E., Surveyor General of India, May 1905. (2 copies).

686. SIND SURVEY

Sheet No. 16, (S.W.), Sind Survey, District Karachi, Season 1895-1896, Scale 2"=1 Mile, Surveyed under the direction of Major General C. Strahan, R.E., Surveyor General of India, May 1905. (2 copies).

687. SIND SURVEY

Sheet No. 16 (S.E.), Sind Survey, District Karachi, Season 1895-1896. Scale 2"=1 Mile. Surveyed under the direction of Major General C. Strahan, R.E., Surveyor General of India, May 1905. (2 copies).

688. SIND.

Sheet No. 16 (N.W.), the district Karachi, Sind, 1895-1896, Scale 2"=1 Mile, Surveyed under the direction of Major General C. Strahan, R.E., Surveyor General of India, April 1905. (2 copies).

689. SIND

Sheet No. 17 (S.E.), District Karachi, Sind, Season 1895-1896, Scale 2"=1 Mile, Surveyed under the direction of Major General C. Strahan, R.E., Surveyor General of India, April 1905. (2 copies).

690. SIND SURVEY

Sheet No. 45, Sind Survey, District Karachi and Hyderabad, Season 1893-94, and 1903-1904, Scale 1"=1 Mile, Surveyed under the direction of Lieut. Colonel C. Strahan, R.E., Deputy Surveyor General and Major S. G. Burrard, R.E., Superintendent, Trigonometrical Surveys, October 1905. (2 copies).

691. SIND SURVEY

Sheet No. 20 (Second Edition), Sind Survey, District Shikarpur, upper Sind Frontier and part of Kalat (Baluchistan), Season 1897-98 and 1899-1900, Scale 1"=1 Mile, Surveyed under the direction of Lieut. Colonel St. G. C. Gore, R.E. and Major S. G. Burrard, R.E., Superintendents, Trigonometrical Surveys, April 1901.

692. SIND SURVEY

Sheet No. 70, Sind Survey, District Hyderabad, Season 1898-99, Scale 1"=1 Mile, Surveyed under the direction of Colonel St. G. C. Gore, R.E., Superintendent, Trigonometrical Surveys, November 1900.

693. SIND SURVEY

Sheet No. 58, Sind Survey, Districts Shikarpur and upper Sind frontier, Season 1899-1901, Scale 1"=1 Mile, Surveyed under the direction of Major S. G. Burrard, R.E., Superintendent, Trigonometrical Surveys, January 1903. (2 copies).

694. SIND SURVEY

Sheet No. 67 (S.W.), Sind Survey, Districts Hyderabad and Thar and Parkar, Season 1896-97, Scale 2"=1 Mile, Surveyed under the direction of Major General C. Strahan, R.E., Surveyor General of India, January 1902.

695. SIND SURVEY

Sheet No. 67 (S.E.), Sind Survey, District Hyderabad and Thar and Parkar, Season 1896-97, Scale 2"=1 Mile, Surveyed under the direction of Major General C. Strahan, R.E., Surveyor General of India, November 1901.

696. SIND SURVEY

Sheet No. 27, Sind Survey, Districts Larkhana and Karachi, Season 1900-02, Scale 2"=1 Mile, Surveyed under the direction of Colonel St. G. C. Gore, R.E., Surveyor General of India, October 1902. (2 copies).

697. SIND SURVEY

Sheet No. 38 (N.W.), (Second Edition), Sind Survey, District Upper Sind Frontier and part of Kalat (Baluchistan), Season 1897-98 and 1899-1900, Scale 2"=1 Mile, Surveyed under the direction of Lieut. G. C. Gore, R.E., Superintendents, Trigonometrical Surveys, February 1904. (2 copies).

698. SIND SURVEY

Sheet No. 38 (N.E.), (Second Edition), Sind Survey, Districts Kukkur, Upper Sind Frontier and part of Kalat (Baluchistan), Season 1897-98 and 1899-1900, Surveyed under the direction of Lieut. Colonel St. G. C. Gore, R.E. and Major S. G. Burrard, R.E., Superintendents, Trigonometrical Surveys, September 1904. (2 copies).

699. SIND SURVEY

Sheet No. 28, Sind Survey, the Districts Karachi and Larkhana, Season 1900-01, Scale 1"=1 Mile, Surveyed under the direction of Major General C. Strahan, R.E. and Colonel St. G. C. Gore, R.E., Surveyor General of India, February 1904. (2 copies).

700. SIND SURVEY

Sheet No. 38 (S.W.), (Second Edition), Sind Survey, Districts Sukkur, Upper Sind Frontier, Larkhana and part of Kalat (Baluchistan), Season 1897-98,

1899-1900, Scale 2"=1 Mile, Surveyed under the direction of Lieut. Colonel St. G. C. Gore, R.E. and Major S. G. Burrard, R.E., Superintendents, Trigonometrical Surveys, June 1903. (2 copies).

701. SIND SURVEY

Sheet No. 38 (S.E.), (Second Edition), Sind Survey, Districts Sukkur, Upper Sind Frontier, Larkhana and part of Kalat (Baluchistan), Scale 2"=1 Mile, Surveyed under the direction of Lieut. Colonel St. G. C. Gore, R.E. and Major S. G. Burrard, R.E., Superintendents, Trigonometrical Surveys, June 1903.

702. SIND SURVEY

Sheet No. 39 (N.W.), Sind Survey, Districts Shikarpur, Larkhana and Upper Sind Frontier, Season 1899-1901, Scale 2"=1 Mile, Surveyed under the direction of Major S. G. Burrard, R.E., Superintendent, Trigonometrical Surveys October, 1902.

703. SIND SURVEY

Sheet No. 39 (S.W.), Sind Survey, Districts Shikarpur and Larkhana, Upper Sind Frontier, Season 1899-1901, Scale 2"=1 Mile, Surveyed under the direction of Major S. G. Burrard, R.E., Superintendent Trigonometrical Surveys, October 1902.

704. SIND SURVEY

Sheet No. 19-A-37 (Second Edition), Sind Survey, District Upper Sind Frontier and part of Kalat (Baluchistan), Season 1897-98 and 1899-1900, Scale 1"=1 Mile, Surveyed under the direction of Lieut. Colonel St. G. C. Gore, R.E., and Major S. G. Burrard, R.E., Superintendents, Trigonometrical Surveys, August 1903. (2 copies).

705. SIND SURVEY

Sheet No. 19 (S.E.), (Second Edition), Sind Survey, District Upper Sind Frontier and part of Kalat (Baluchistan), Season 1897-98, 1899-1900, Scale 2"=1 Mile, Surveyed under the direction of Lieut. Colonel St. G. C. Gore, R.E., and Major S. G. Burrard, R.E., Superintendents, Trigonometrical Surveys, October 1902.

706. SIND SURVEY

Sheet No. 39 (S.E.), Sind Survey, Districts Shikarpur, Larkhana and Upper Sind Frontier, Season 1899-1901, Scale 2"=1 Mile, Surveyed under the direction of Major S. G. Burrard, R.E., Superintendent Trigonometrical Surveys, October 1902.

707. SIND SURVEY

Sheet No. 21, Sind Survey, the District Larkhana and Upper Sind Frontier, Season 1899-1900, Scale 1"=1 Mile, Surveyed under the direction of Major S. G. Burrard, R.E., Superintendent Trigonometrical Surveys, February 1902. (3 copies).

708. SIND SURVEY

Sheet No. 13, Sind Survey, District Karachi, Season 1896-97, Scale 1"=1 Mile, Surveyed under the direction of Major General C. Strahan, R.E. and Colonel St. G. C. Gore, R.E., Surveyor Generals of India, April 1902. (3 copies).

709. SIND SURVEY

Sheet No. 38, (Second Edition), Sind Survey Districts Shikarpur, Upper Sind Frontier, Larkhana and part of Kalat (Baluchistan), Season 1897-98, 1899-1900, Scale 1"=1 Mile, Surveyed under the direction of Lieut. Colonel St. G. C. Gore, R.E. and Major S. G. Burrard, R.E., Superintendents, Trigonometrical Surveys, April 1902. (2 copies).

710. SIND SURVEY

Sheet No. 14, Sind Survey, District Karachi, Season 1896-97, Scale 1"=1 Mile, Surveyed under the direction of Major General C. Strahan, R.E. and Colonel St. G. C. Gore, R.E., Surveyor General of India, April, 1902. (3 copies).

711. SIND SURVEY

Sheet No. 10, Sind Survey, the District Karachi and Larkhana, Season 1900-01, Scale 1"=1 Mile, Surveyed under the direction of Colonel St. G. C. Gore, R.E., Surveyor General of India, April, 1902. (2 copies).

712. CUTCH

Sheet No. 19, of Cutch, parts of Pachham, Bani and the Great Ran, Season 1881-82, Scale 1"=1 Mile, Surveyed and mapped by the Cutch party, Survey of India, Lieut. Colonel A. Pullan, S.C., Deputy Superintendent and Lieut General J. T. Walkar, Surveyor General. (3 copies).

713. CUTCH

Sheet No. 16 of Cutch, Season 1880-81. Scale 1"=1 Mile, Surveyed and mapped by the Cutch party Survey of India, Major A. Pullan, S.C. Deputy Superintendent and Lieut General J. T. Walkar, Surveyor General. (4 copies).

714. CUTCH

Sheet No. 18 of Kathiawar, the parts of Kathiawar, Gohelvad and Bariavad, Season 1869-70, Scale 1"=1 Mile, Surveyed and mapped by Lieut. Col. J. T. Walkar, Superintendent of Trigonometrical Surveys, May, 1884. (3 copies).

715. KATHIAWAR

Sheet No 20 of Kathiawar, the parts Jalavad and Machhukanta, Season 1872-73, Scale 1"=1 Mile, Surveyed and mapped by Captain H. Trotter, and Captain Ayrton, Pullan. (3 copies).

716. GUZERAT

Sheet No. 17 of Guzerat, the parts of Surat Collectorate, Season 1879-81, Scale 1" = 1 Mile. Surveyed and mapped by colonel C. T. Haig and Lieut. Colonel E. P. Leach. (2 copies).

717. GUZERAT

Sheet No. 17, Section 2, Guzerat, parts of the Bulsar, and Pardi Talukas of the Surat Collectorate, Season 1879-80 and 1880-81, Scale 2" = 1 Statute Mile, Surveyed and mapped by Colonel C. T. Haig, and Col. J. T. Walkar. (2 copies).

718. GUZERAT

Sheet No. 17, Section 1, Guzerat, parts of the Bulsar and Jalalpur Talukas of the Surat Collectorate, Season 1879-80 and 1880-81, Scale 2" = 1 Statute Mile, Surveyed and Mapped by Colonel C. T. Haig and Col. J. T. Waikar. (2 copies).

719. GUZERAT

Sheet No. 16, Section I, Guzerat, part of the Jalalpur Talukas of the Surat Collectorate, Season 1879-80. Scale 2" = 1 Mile. Surveyed and mapped by Lieut. Colonel C. T. Haig and Major General J. T. Walkar. (2 copies).

720. GUZERAT

Sheet No. 16, Section 2, Guzerat, parts of the Jalalpur and Bulsar Talukas of the Surat Collectorate, Season 1879-80. Scale 2" = 1 Statute Mile, Surveyed and Mapped by Lieut. Colonel C. T. Haig and Major General J. T. Walkar. (2 copies).

721. GUZERAT

Sheet No. 15, Section 2, Guzerat, City of Surat with parts of the Chorasi and Olpad Talukas of the Surat Collectorate, Season 1876-77, Scale 2" = 1 Statute Mile, Surveyed and Mapped by Lieut. Colonel C. T. Haig and Colonel J. T. Walkar. (2 copies).

722. GUZERAT

Sheet No. 15, Section 3, Guzerat, part of the Chorasi, Taluka of the Surat Collectorate, Season 1876-77, Scale 2" = 1 Statute Mile, Surveyed and Mapped by Lieut. Colonel C. T. Haig and Colonel J. T. Walkar. (2 copies)

723. GUZERAT

Sheet No. 25 of Guzerat, parts of the Ahmedabad Collectorate, of the Gaikawar's Territory and of Mahikanta and Rewakanta State, Season 1878-79, Scale 1" = 1 Mile, Surveyed and Mapped by Lieut. Colonel C. T. Haig and Major General J. T. Walkar. (2 copies)

724. CUTCH

Sheet No. 15, Cutch, Season 1879-80, Scale 1" = 1 Mile, Surveyed and Mapped by Major A. Pullan, Deputy Superintendent and Major General J. T. Walkar. (4 copies).

725. CUTCH

Sheet No. 14 of Cutch, parts of Cutch, 1880-81, Scale 1" = 1 Mile, Surveyed and Mapped by Major A. Pullan, Deputy Superintendent and Lieut. General J. T. Walkar, (4 copies).

726. CUTCH

Sheet No. 13, Cutch, parts of Cutch, Bani and the Great Ran 1880-81, Scale 1" = 1 Mile, Surveyed and Mapped by Major A. Pullan, Deputy Superintendent and Lieut. General J. T. Walkar. (4 copies).

727. CUTCH

Sheet No. 12 of Cutch, part of Bani and the Great Ran, Season 1879-80, Scale 1" = 1 Mile, Surveyed and Mapped by Major A. Pullan, Deputy Superintendent and Major General J. T. Walkar. (3 copies).

728. KATHIAWAR

Sheet No. 14, (2nd Edition), parts of N. Kathiawar, Ahmedabad and Gohelwad, Season 1868-69 and 1869-70, Scale 1" = 1 Mile, Surveyed and mapped by Lieut. Colonel J. T. Walkar, Superintendent of Trigonometrical Surveys. (5 copies).

729. KATHIAWAR

Sheet No. 11 of Kathiawar, (2nd Edition), parts of Jhalavad and Machhukanta, 1872-73, Scale 1" = 1 Mile, Surveyed and mapped by Lieut. Colonel J. T. Walkar, Superintendent, Trigonometrical Surveys. (3 copies).

730. KATHIAWAR

Sheet No. 11 of Kathiawar, the parts of Jhalawar and Machhukanta, 1872-73, Scale 1" = 1 Mile. Surveyed and mapped by Captain H. Trotter and Captain Ayrton Pullan. (2 copies).

731. GUZERAT

Sheet No. 14 of Guzerat, parts of the Surat and Broach Districts and of the Gaikwar's Territory, Season 1873-74-75, Scale 1" = 1 Mile. Surveyed and mapped by the Lieut. Colonel C. T. Haig and Major T. T. Carter. (2 copies).

732. TURKASTAN

Sheet No. 4, (Sixth Edition), Turkastan and the Countries between the British and the Russian Dominions in Asia, Scale 1" = 32 Miles, Compiled by Major General J. T. Walkar, Surveyor General of India, March, 1883. (3 copies).

733. TURKASTAN

Sheet No. 2 (Sixth Edition), Turkastan and the Countries between the British and the Russian Dominions in Asia, Scale 1" = 32 Miles, Compiled by General J. T. Walkar, Surveyor General of India, March, 1883. (4 copies).

734. GUZERAT

Sheet No. 81, Section 12, the part of the Dholka Taluka of the Ahmedabad Collectorate with portion of the Limari State, 1874-75, Scale 4" = 1 Mile, Surveyed and mapped by Major C. T. Haig and Colonel J. T. Walkar. (2 copies).

735. DECCAN TOPOGRAPHICAL SURVEY

Sheet No. 29-A, (Deccan Topographical Survey), District Ahmadnagar Bhir and Darrur Circars of Nizam's Dominions, Season 1879-80, Scale 1" = 1 mile, Surveyed by Lieut. Colonel J. Sconce, Deputy Surveyor General, 1881. (5 copies).

736. DECCAN TOPOGRAPHICAL SURVEY

Sheet No. 23, (Deccan Topographical Survey), District Ahmadnagar and Poona, 1877-78, Scale of Miles, Surveyed by Mr. G. H. Cooke, Asstt. Superintendent and Major General D. C. Vanrenen, August, 1879. (4 copies).

737. DECCAN TOPOGRAPHICAL SURVEY

Sheet No. 28, (Deccan Topographical Survey) District Ahmadnagar and Nizam's Territory, Season 1878-79, Scale of English Miles, Surveyed and Colonel J. Macdonald, Deputy Superintendent of Survey and Lieut. Colonel Sconce, Deputy Surveyor General, December, 1880. (4 copies).

738. DECCAN TOPOGRAPHICAL SURVEY

Sheet No. 25-A, (Deccan Topographical Survey) District Ahmadnagar, Season 1876-77, Scale of Miles, Surveyed by Major D. Macdonald, Deputy Superintendent, May, 1878. (4 copies).

739. DECCAN TOPOGRAPHICAL SURVEY

Sheet No. 26, (Deccan Topographical Survey) District Poona, Season 1876 77-78, Scale of English Miles, Surveyed by Major H.C.B. Tanner, Deputy Superintendent of Survey and Major General D. C. Vanrenen, December, 1880. (4 copies).

740. DECCAN TOPOGRAPHICAL SURVEY

Sheet No. 29, (Deccan Topographical Survey) District Ahmadnagar and Bhir, Circar of Nizam's Dominions, Scale of English Miles, Surveyed by Lieut. Colonel J. Sconce, Deputy Surveyor General, December, 1881. (4 copies).

741. DECCAN TOPOGRAPHICAL SURVEY

Sheet No. 27, (Deccan Topographical Survey), Districts Poona and Ahmadnagar, Season 1878-79, Scale of English Miles, Surveyed by Colonel J. Macdonald, Deputy Superintendent of Survey, 1880. (4 copies).

742. DECCAN TOPOGRAPHICAL SURVEY

Sheet No. 24, (Deccan Topographical Survey), District Ahmadnagar, Season 1877-78, Scale of Miles, surveyed by Mr. G. H. Cooke and Major General D. C. Vaneren, February, 1880. (4 copies).

743. DECCAN TOPOGRAPHICAL SURVEY

Sheet No. 21-A, Deccan Topographical Survey, District Ahmadnagar, Season, 1876-77, Scale of Miles, Surveyed by Major Macdonald & Major General C. D. Vaneremen. May, 1878. (4 copies).

744. DECCAN TOPOGRAPHICAL SURVEY

Sheet No. 21, (Deccan Topographical Survey), District Ahmadnagar, Season 1876-77, Scale of Miles, Surveyed by Major D. Macdonald and Major General. (3 copies).

745. GUJARAT

Map of Gujarat, Season 1863-1892, Scale 1" = 16 Miles, Surveyed by Major General H. L. Thuillier and General C. Strahan, Surveyor General of India, March, 1898.

746. SIND

Sheet No. 21 (Sind), Survey of India Department, Chart of Triangulation and Traverse, No. 12, Party (Sind), Season 1898-99, Scale 1" = 2 Miles, Traversed under the direction of Colonel St. G. C. Gore, June, 1901.

747. SIND

Sheet No. 40 (Sind), Survey of India Department, Chart of Triangulation and Traverse No. 12, Party (Sind), Season 1898-99, Scale 1" = 2 Miles, Traversed under the direction of colonel St. G. C. Gore, June, 1901.

748. SIND

Sheet No. 51 (Sind), Survey of India Department, Chart of Triangulation and Traverse No. 12, Party (Sind). Season 1897-98 and 99. Scale 1" = 2 Miles, Traversed under the direction of Colonel St. G. C. Gore, June, 1901.

749. TURKASTAN

Sheet No. 3 (Sixth Edition) the British and the Russian Dominions in Asia, Season 1878-81, Scale 1" = 32 Miles, Compiled under the orders of Lieut. General J. T. Walkar, Surveyor General of India. (3 copies).

750. GUJERAT

Sheet No. 81 (Section 14), part of Dholka of the Ahmadabad collectorate, Season 1874-75, Scale 4" = 1 Statute Mile, Surveyed and Mapped by Major C. T. Haig and Colonel J. T. Walkar, 1877. (2 copies).

751. GUZERAT

Sheet No. 81 (Section 15), part of the Dholka Taluka of the Ahmadabad Collectorate, Season 1874-75, Scale 4" = 1 Statute Mile, Surveyed and mapped by Major C. T. Haig and Colonel J. T. Walkar. April, 1877. (2 copies)

752. GUZARAT

Sheet No. 34 (Section 4), part of the Bardoli Taluka of the Surat Collectorate, Season 1880-81, Scale 2" = 1 Statute Mile, Surveyed by Major C. T. Haig and J. T. Walkar, October, 1883. (2 copies).

753. GUZERAT

Sheet No. 40, parts of the Panchmahals Collectorate and of the Rewa Kantha State, Season 1882-1883, Scale 1"=1 Mile, Surveyed and mapped by Colonel J. T. Walker, March, 1885. (2 copies/coloured)

754. GUZERAT

Sheet No. 40, Section 2, showing part of Godhra Taluka of the Panchmahals Collectorate. Season 1882-1883, Scale 4"=1 Statute Mile, Surveyed by Colonel J. T. Walker, February, 1885, (2 copies)

755. GUZERAT

Sheet No. 49, Section 9, Guzerat (Dang Forests), showing part of the Dang Garvi, Dang pimpri and Dang Koita States. Season 1878-1879. Scale 4"=1 Statute Mile, Mapped by Lieut. Colonel C. T. Haig and Major General J. T. Walker, 3rd September 1875. (2 copies).

756. GUZERAT

Sheet No. XIV. Chart of Triangulation and Traversing Gujarat Survey, Season 1878-79, 1883-1887 and 1890-1891, Scale 1"=4 Mils, Triangulated and Traversed by General J. T. Walker and Colonel H. R. Thuillier, November 1900.

757. GUZERAT

Sheet No. 33, Section 4, showing part of the Mandvi Taluka of the Surat Collectorate, Season 1879-1880 and 1880-1881, Scale 2"=1 Statute Mile, Surveyed by Colonel C. T. Haig and General J.T. Walker, Surveyor General of India, October 1883. (2 copies)

758. GUZERAT

Sheet No. 34, Section 2, parts of the Bardoli and Mandvi Talukas of the Surat Collect orate, Season 1880-81, Scale 2"=1 Mile, Surveyed by Colonel C. T. Haiß and Colonel J. T. Walker, Surveyor General of India, October, 1883. (2 copies).

759. GUZERAT

Sheet No. 33, Section 1, part of the Mandvi Taluka of the Surat Collectorate, Season 1879-80 and 1880-81, Scale 2"=1 Statute. Surveyed by Lieut. General J. T. Walker, Surveyor General of India, April, 1882 (2 copies).

760. GUZERAT

Sheet No. 33, Section 3, part of the Mandvi Taluka of the Surat Collectorate, Season 1879-80 and 1880-81, Scale 2"=1 Statute Mile, Surveyed by Lieut. General C. T. Haig and Colonel J. T. Walker, Surveyor of India, April, 1882. (2 copies).

761. GUZERAT

Sheet No. 33, Section 2, part of the Mandvi Taluka of the Surat Collectorate. Season 1879-1880, and 1880-1881, Scale 2"=1 Statute Mile, Surveyed by Col. C. T. Haig and J. T. Walker. Surveyor General of India, July, 1883. (2 copies)

762. GUZERAT

Sheet No. 34 of Guzerat, parts of the Surat Collectorate of the Gaikwar's Territory and of the Sachin State, Season 1880-81, Scale 1"=1 Mile, Surveyed by Col. C. T. Haig and J. T. Walker, Surveyor General of India, April, 1882. (2 copies).

763. GUZERAT

Sheet No. 34, Section 1, part of the Bardoli and Mandvi Talukas of the Surat Collectorate, Season 1880-81, Scale 2"=1 Mile, Surveyed by Col. C. T. Haig and General J. T. Walker, Surveyor General of India, April, 1882. (2 copies).

764. GUZERAT

Sheet No. 33 of Guzerat, parts of the Surat Collectorate of the Gaikwar's Territory and of the Rewa-Kantha, State, Season 1879-80 and 1880-1891, Scale 1"=1 Mile, Surveyed by Lieut. General J. T. Walker, Surveyor General of India, April, 1882.

765. GUZERAT

Sheet No. 28 Section 2, part of the Anand and Thasra Talukas of the Kalra District, Godhra and Kalol Talukas of the Panch Mahals District, Season 1876-77, Scale 2"=1 Mile, Surveyed by Col. C. T. Haig and Major T. T. Carter, September, 1879. (2 copies).

766. GUZERAT

Sheet No. 28, Section I, parts of the Nadiad, Anand and Thasra Talukas of the Kaira District and a portion of the Dehe Gam Taluka of the Baroda State, Season 1876-77. Scale 2"=1 Statute Mile. Surveyed by Col. C. T. Haig and Major General J. T. Walker, Surveyor General of India, August, 1879. (2 copies).

767. GUZERAT

Sheet No. 27 Section 3, parts of the Nadiad and Thasra Talukas of the Kaira Collectorate. Season 1877-1878. Scale 2"=1 Statute Mile. Surveyed by C. T. Haig and Major T. T. Carter. June, 1880. (2 copies).

768. GUZERAT

Sheet No. 27 of Guzarat parts of the Kaira and Panch Mahals Districts of the Gaikwar's Territory and of the Mahi Kanta and Rawa-Kanta States, 1877-1878. Scale 1"=1 Mile. Surveyed by Col. C. T. Haig and J. T. Walker, Surveyor General of India, March, 1880. (2 copies/coloured).

769. GUZERAT

Sheet No. 27, Section 2, parts of the Thasra and Kapadwanj Talukas of the Kaira Collectorate and Godhra Taluka of the Panchmahals District, 1877-78. Scale 2"=1 Statute Mile. Surveyed by Lieut. Col. C. T. Haig and J. T. Walker, Surveyor General of India, June, 1880. (2 copies).

770. GUZERAT

Sheet No. 32, Section 1, parts of the Broach and Ankleswar Talukas of the Broach District with portion of the Rawa-Kanta State, 1875-1876. Scale 2"=1 Statute Mile, Suveyed by Lieut. Colonel C. T. Haig and Colonel J. T. Walker, April, 1879. (2 copies).

771. GUZERAT

Sheet No. 27, Section 4, parts of the Thasra of the Kaira Collectorate and Godhra Taluka of the Panch Mahals, Season 1877-1878. Scale 2"=1 Mile. Surveyed and mapped by Col. C. T. Haig and Major General J. T. Walker, surveyor General of India. June, 1880. (2 copies).

772. DECCAN TOPOGRAPHICAL SURVEY

Sheet No. 40 (Preliminary Ediotin) Deccan Topographical Survey, Districts Poona and Satara, Season 1874-75. Scale of English Miles. Surveyed by H.C.B. Tanner, Deputy Superintendent of Survey. March, 1879. (4 copies).

773. DECCAN TOPOGRAPHICAL SURVEY

Sheet No. 39-A (Deccan Topographical Survey), District Sholapur and Nizam's Dominions, Season 1877-1878, Scale of English Miles, Surveyed by Major H.C.B. Tanner, Deputy Superintendent of Survey. (4 copies).

774. DECCAN TOPOGRAPHICAL SURVEY

Sheet No. 39 (Deccan Topographical Survey), District Sholapur and Nizam's Dominion, Season 1877-1878, Scale of English Miles. Surveyed by Major H.C.B Tanner and Deupty Superintendent of Survey. January, 1880. (4 copies).

775. BOMBAY AND MYSORE

Sheet No. 48- J (N.E.) Bombay and Mysore, North Kanara District, Shimoga District, 1929-1931, Scale 1"=2 Miles. Published under the direction of Brigadier H. J. Couchaman, Surveyor General of India. 1934.

776. BOMBAY

Sheet No. 48 N/1. Bombay, Dharwar and North Kanara Districts and Savanur State, Season 1930-31. Scale 1"=1 Mile. Published under the direction of Brigadier R. H. Thomas, Surveyor General of India, 1931.

777. BOMBAY AND MYSORE

Sheet No. 48 J-16 of Bombay, Bombay and Mysore, North Kanara District, Shimoga District, Season 1929-1930. Scale 1"=1 Mile. Published under the direction of Brigadier R. H. Thomas, Surveyor General of India, 1931. (2 copies).

778. BOMBAY

Sheet No. 48 J/9 of Bombay, North Kanara District, Season 1930-1931. Scale 1"=1 Mile. Published under the direction of Brigadier R. H. Thomas, Surveyor General of India. 1932.

779. BOMBAY

Sheet No. 48 J-10 of Bombay, North Kanara District, Season 1930-31. Scale 1"=1 Mile. Published under the direction of R. H. Thomas, Surveyor General of India, 1932.

780. BOMBAY AND MYSORE

Sheet No. 48 J-11 of Bombay and Mysore, North Kanara District, Shimoga District, Season 1930-31, Scale 1"=1 Mile. Published under the direction of Brigadier R. H. Thomas, Surveyor General of India, 1932.

781. BOMBAY AND MYSORE

Sheet No. 48 J-14 of Bombay and Mysore, North Kanara District, Shimoga District, Season 1929-1930, Scale 1"=1 Mile. Published under the direction of Brigadier R. H. Thomas, Surveyor General of India, 1931.

782. CENTRAL PROVINCES AND BERAR HYDERABAD

Sheet No. 46 P-16 (First Edition), Central Provinces and Berar, Hyderabad, Aurangabad District, Season 1910-1911. Scale 1"=1 Mile. Published under the direction of Colonel S. G. Burrard, offg. Surveyor General of India, 1912.

783. BOMBAY AND MYSORE

Sheet No. 48 N-3 of Bombay and Mysore, North Kanara District, Shimoga District, Season 1929-1930, Scale 1"=1 Mile. Published under the direction of Brigadier R. H. Thomas, Surveyor General of India, 1931.

784. BOMBAY

Sheet No. 48, J-13 of Bombay North Kanara District, Season 1930-31, Scale 1"=1 Mile. Published under the direction of Brigadier R. H. Thomas, Surveyor General of India, 1932.

785. BOMBAY AND MYSORE

Sheet No. 48, J. (S.E.) and J. (S.W.), Bombay and Mysore, North Kanara District, Shimoga District, Season 1929-1930, Scale 1"=2 Miles. Published under the direction of Brigadier H. T. Couchman, Surveyor General of India, 1934.

786. BOMBAY

Sheet No. 48, M-4 of Bombay, Dharwar and North Kanara Districts, Savanur State and Southern Maratha, Season 1930-31, Scale 1"=1 Mile. Published under the direction of Colonel R. H. Phillimore, officiating Surveyor General of India, 1931.

787. BOMBAY AND MYSORE

Sheet No. 48, N-2 of Bombay and Mysore, Dharwar and North Kanara Districts, Shimoga District, Season 1929-1930, Scale 1"=1 Mile. Published under the direction of Brigadier R. H. Thomas, Surveyor General of India, 1931.

788. BOMBAY SURVEY

Sheet No. 351 (Bombay Survey), District Bijapur, Season 1895-1896, Scale 1"=1 Mile. Surveyed under the direction of Colonel J. E. Sandeman, Deputy Surveyor General of India, May, 1899.

789. SIND SURVEY

Sheet No. 65, 85, 86, 103 and 104, Sind Survey, parts of District Thar and Parakar and Khairpur State, Season 1896-97 and 1901-1902, 1903-1904. Scale 1"=2 Miles. Surveyed under the direction of Major General C. Strahan, Surveyor General of India, May, 1906. (3 copies).

790. GUZERAT

Sheet No. 49 Section 12, of Guzerat (Dang Forests), parts of the Dang Pimpri, Dang Garvi, Dang Amala, and Dang Wasurna State, Season 1878-79. Scale 4"=1 Statute Mile. Surveyed and mapped by Lieut. Colonel C. T. Haig and Major General J. T. Walker, Surveyor General of India, March, 1880. (2 copies).

791. GUZERAT

Sheet No. 49 Section 11 of Guzerat (Dang Forests), part of the Dang Pimpri State 1878-79, Scale 4"=1 Statute Mile. Surveyed and mapped by the Lieut. Colonel C. T. Haig and Major General J. T. Walker, Surveyor General of India, March, 1880. (2 copies).

792. GUZERAT

Sheet No. 49 Section 13 of Guzerat (Dang Forests), parts of the Dang Garvi Dang Derbhavti, Dang Kirli, Dang Pimpladevi, Dang Bilbari, and Dang Amala State, 1881-82. Scale 4"=1 Statute Mile. Surveyed under the direction and Superintendence of Lieut. General J. T. Walker. Surveyor General of India. (2 copies).

793. GUZERAT

Sheet No. 49, Section 14 of Guzerat, parts of the Dang States of the Pimpalner Taluka of the Khandesh Collectorate and of the Gaikwar's Territory, Season 1881-1882, Scale 4"=1 Statute Mile, Surveyed under the direction and Superintendence of Lieut. General J. T. Walker, Surveyor General of India. (2 copies).

794. GUZERAT

Sheet No. 49 Section 16 of Guzerat, parts of the Dang Chinch-Ligadad, Dang Avchar, Dang Jhari Garkhadi, Dang Derbhavati, Dang Vadhavan State and of the Gaikwar's Territory, Season 1881-1882, Scale 4"=1 Statute Mile. Surveyed and mapped by the Colonel C. T. Haig and Lieut. General J. T. Walker, Surveyor General of India, August, 1883. (2 copies).

795. KATTYWAR

Sheet No. 51, part of Hallar, Season 1878-79, Scale 1"=1 Mile, Surveyed and mapped by the Major A. Pullan, Deputy Superintendent and Major General J. T. Walker, Surveyor General of India, December, 1879. (3 copies).

796. KATTYWAR

Sheet No. 52, of Kattywar, Hallar, Season 1878-1879, Scale 1"=1 Mile, Surveyed and mapped by the Major A. Pullan and Major General J. T. Walker, Surveyor General of India, December, 1879. (3 copies).

797. KATTYWAR

Sheet No. 53 of Kattywar, part of Hallar, Season 1878-1879, Scale 1"=1 Mile, Surveyed and mapped by the Major A. Pullan and Major General J. T. Walker. Surveyor General of India, April, 1880. (3 copies).

798. KATTYWAR

Sheet No. 54 of (Kattywar), parts of *Baroda*, Hallar and Sorath, Season 1877-78, Scale 1"=1 Mile, Surveyed and mapped by the Major A. Pullan and Major General J. T. Walker, Surveyor General of India, January 1879. (4 copies).

799. KATTYWAR

Sheet No. 55 and 61 of (Kattywar), parts of Sorath, Hallar, and Baroda, Season 1877-1878, Scale 1"=1 Mile, Surveyed and mapped by the Major A. Pullan and Major General J. T. Walker, Surveyor General of India, February 1879. (4 copies).

800. SIND SURVEY

Sheet No. 108, (Sind Survey), District Thar and Parkar, Season 1898-99, Scale 1"=1 Mile, Surveyed under the direction of Colonel St. G. C. Gore, Superintendent, Trigonometrical Surveys, March 1901.

801. SIND SURVEY

Sheet No. 67, S. W. (Sind Survey), Districts Hyderabad and Thar and Parkar, Season 1896-1897, Scale 1"=1 Mile, Surveyed under the direction of Major General C. Strahan, Surveyor General of India, January, 1902.

802. SIND SURVEY

Sheet No. 67 (N.E.), Sind Survey, Districts Hyderabad and Thar and Parkar, Season 1896-1897, Scale 2"=1 Mile, Surveyed under the direction of Major General C. Strahan, Surveyor General of India, October, 1901.

803. SIND SURVEY

Sheet No. 67 (N.W.), Sind Survey, Districts Hyderabad and Thar and Parkar, Season 1896-1897, Scale 2"=1 Mile, Surveyed under the direction of Major General C. Strahan, Surveyor General of India, October, 1901.

804. CUTCH

Sheet No. 6, of Cutch, Season 1882-83, Scale 1"=1 Mile, Surveyed and Mapped under the direction and Superintendent of Lieut. General J. T. Walker, Surveyor General of India.

805. KARACHI CANTONMENT AND ENVIRONS

Sheet No. 1, 2, 3, 4, 5, 6, 7, 8, 9, Karachi Cantonment and Environs, Season 1900-1901, 1904-1905, Scale 12"=1 Mile, Published under the direction of Lieut. Colonel F. B. Longe, Surveyor General of India, December, 1905. (9 copies).

806. SIBI AND THE LOWER BOLAN

Map of SIBI and the Lower Bolan, 1979-80, Scale 1"=2 Miles, Surveyed, by Major R. Beavan and Corkery, July, 1880. (2 copies).

807. SURVEY OF INDIA, LEVELS IN SIND.

Sheet No. 23, (Survey of India Levels in Sind) Districts upper Sind frontier and part of Kalat (Baluchistan), Scale 1"=2 Miles, Compiled under the direction of Lieut. Colonel S. G. Burrard, and Colonel F. B. Longe, Surveyor General of India, February, 1906.

808. SIND SURVEY

Sheet No. 33 (S. W.), Sind Survey, District Karachi, Season 1895-96-97, Scale 2"=1 Mile, Surveyed under the direction of Major General C. Strahan, Surveyor General of India, May, 1905. (2 copies).

809. SIND SURVEY

Sheet No. 34, (Second Edition), Sind Survey, District Karachi, Season 1894 to 96 and 1904 to 1905, Scale 1"=1 Mile, Surveyed under the direction of Major General C. Strahan, Surveyor General of India, December, 1906.

810. SIND SURVEY

Sheet No. 20 (N.E.), (Second Edition), Sind Survey, Parts of Kalat Baluchistan, and District Upper Sind frontier, Season 1897 to 1900, Scale 2"=1 Mile, Surveyed under the direction of Lieut. Colonel St. G.C. Gore and Major S. G. Burrard, Superintendents, Trigonometrical Surveys. May, 1908.

811. SIND SURVEY

Sheet No. 86 (N.W.), Sind Survey, part of District Thar and Parkar, Season 1896-1897, Scale 2"=1 Mile, Surveyed under the direction of Major General C. Strahan, Surveyor General of India, March, 1908.

812. SIND REVENUE SURVEY

Sheet No. 59 (Sind Survey), District Oomerkot (Thurparkar), Season 1863-1865, Scale 1"=1 Mile, Surveyed under the Superintendence of Colonel H. L. Thuillier, Surveyor General of India, May, 1873.

813. SIND SURVEY

Sheet No. 86 (S. E.), Sind Survey, part of District Thar and Parkar, Season 1896-1897, Scale 2"=1 Mile, Surveyed under the direction of Major General C. Strahan, Surveyor General of India, March, 1908.

814. SIND SURVEY

Sheet No. 86 (S.W.), Sind Survey, part of District (Thar and Parkar), Season 1896-1897, Scale 2"=1 Mile, Surveyed under the direction of Major General C. Strahan, Surveyor General of India, March, 1908.

815. SIND REVENUE SURVEY

Sheet No. 61, Sind Revenue Survey, District Oomerkot, (Thar, Parkar), Season 1864-1865, Scale 1"=1 Mile, Surveyed under the Superintendence of Colonel H. L. Thuillier, Surveyor General of India, April, 1874. (2 copies).

816. SIND SURVEY

Sheet No. 48, (Sind Revenue Survey), Districts Oomerkot, (Thar, Parkar), and Halla, Season 1862 to 1865, Scale 1"=1 Mile, Surveyed under the Superintendence of Colonel H. L. Thuillier, Surveyor General of India, September, 1873.

817. LEVELS IN SIND

Sheet No. 26 Survey of India, Levels in Sind, Districts Larkhana and Hyderabad, Scale 1"=2 Miles, Compiled under the direction of Lieut. Colonel S. G. Burrard and Colonel F. B. Longe, Surveyor General of India, October, 1906.

818. LEVELS IN SIND

Sheet No. 31, Survey of India, Levels in Sind, District Karachi, Scale 1"=2 Miles, Compiled under the direction of Lieut. Colonel S. G. Burrard and Colonel F. B. Longe, Surveyor General of India, October, 1906.

819. DISTRICT SUKKUR

Map of District Sukkur, Season 1904-1905, Scale 1/2"=1 Mile, Compiled under the direction of Captain E. T. Rich and Colonel F. B. Longe, Surveyor General of India, September, 1906. (2 copies).

820. LEVELS IN SIND

Sheet No. 45, Survey of India, Levels in Sind, Districts Karachi, Hyderabad and Thar and Parkar, Scale 1"=2 Miles, Compiled under the direction of Lieut. Colonel S. G. Burrard and F. B. Longe, Surveyor General of India, June, 1907.

821. SIND SURVEY

Sheet No. 52, (Sind Survey of India), Chart of Triangulation and Traverse, No. 12, Party Sind, Season 1902-1903, Scale 1"=2 Miles, Surveyed by F. B. Longe, Surveyor General of India, August, 1907.

822. SURVEY OF INDIA

Sheet No. 93, Survey of India, the Chart of Traverse, No. 12, Party Sind, Season 1902-1903, Scale 1"=2 Miles, Surveyed by Lieut. Colonel S. G. Burrard, Col. F. B. Longe, Surveyor General of India, January, 1907.

823. SURVEY OF INDIA

Sheet No. 83, (Second Edition), Survey of India, Chart of Triangulation and Traverse No. 12 Party (Sind), Season 1900-1901, Scale 1" = 2 Miles, Surveyed by Lieut. Col. S. G. Burrard, and Col. F. B. Longe, Surveyor General of India, July, 1907.

824. NANDURBAR TALUKA

Map of the Nandurbar Taluka, West Khandesh Collectorate, Scale 1" = 2 Miles, Surveyed by Superintendent, Deccan Revenue Survey, 1907.

825. SIND SURVEY

Sheet No. 19, (Second Edition), Sind Survey, District, upper Sind frontier and part of Kalat (Baluchistan), Season 1897-1898, 1899-1900, Scale 1" = 1 Mile, Surveyed by Lieut. Colonel St. G. C. Gore, and Major S. G. Burrard, Surveyor General of India, March, 1901. (3 copies).

826. SIND SURVEY

Sheet No. 108, Sind Survey, District Thar and Parkar, Season 1898-1899, Scale 1" = 1 Mile, Surveyed by Colonel St. G. C. Gore, Surveyor General of India, March 1901.

827. SIND SURVEY

Sheet No. 11, Sind Survey, District Karachi, Season 1900-1901, Scale 1" = 1 Mile, Surveyed by Colonel St. G. C. Gore, Surveyor General of India, April, 1902 (2 copies).

828. SIND SURVEY

Sheet No. 57, (Second Edition), Sind Survey, District Upper Sind frontier and part of Kalat (Baluchistan), Season 1897-98, 1899-1900, Scale 1" = 1 Mile. Surveyed by Colonel G. C. Gore, Major S. G. Burrard, Surveyor General of India, November 1901.

829. INDUS RIVERAIN SURVEY

Sheet No. 78, Indus Riverain Survey, District Upper Sind frontier, Season 1892-1893, Scale 1" = 1 Mile, Surveyed by Colonel C. Strahan Col. H. R. Thuillier, Surveyor General of India, October, 1894. (2 copies).

830. INDUS RIVERAIN SURVEY

Sheet No. 40, Indus Riverain Survey, District Shikarpur and Khairpur State, Season 1892-1893, Scale 1" = 1 Mile, Surveyed by Lieut. Col. C. Strahan, Colonel H. R. Thuillier, Surveyor General of India, October, 1894. (2 copies).

831. INDUS RIVERAIN SURVEY

Sheet No. 35, (Indus Riverain Survey), District Karachi, Season 1894-1895, Scale 1" = 1 Mile, Surveyed by Colonel W. H. Wilking and Major General C. Strahan, Surveyor General of India, February, 1897 (2 copies).

832. BOMBAY SURVEY

Sheet No. 5, (Bombay Survey), District Karachi, and Cutch Season 1880-1881, 1904-1905, Scale 1" = 1 Mile, Surveyed by Lieut. General J. T. Walkar, and F. B. Longe, Surveyor General of India, April, 1906.

833. SURVEY OF DISPUTED BOUNDARY SIND AND BAHAWALPUR STATE

Sheet No. 99-S. E., Survey of Disputed Boundary between Sind and the Bahawalpur State, 1892-1893, Scale 2" = 1 Mile, Surveyed by Lieut. Colonel C. Strahan, Col. H. R. Thuillier, Surveyor General of India, August, 1994.

834. THAR

Sheet No. 109, (Sind Survey), District Thar and Parkar, Season 1898-1899, Scale 1" = 1 Mile, Surveyed by Colonel St. G. C. Gore, Surveyor General of India, March, 1901.

835. DECCAN TOPOGRAPHICAL SURVEY

Sheet No. 9, N. W., (Deccan Topographical Survey), District Nasik, Season 1872-1874, Scale 2" = 1 Mile, Surveyed by Captain F. Coddington, and Colonel H. L. Thuillier, Surveyor General of India, September, 1875.

836. DECCAN TOPOGRAPHICAL SURVEY

Sheet No. 9, S.W., (Preliminary Edition), Deccan Topographical Survey, District Nasik, Season 1872-1874, Scale 2" = 1 Mile, Surveyed by Captain F. Coddington, and Col. H.L. Thuillier, Surveyor General of India, September, 1875.

837. DECCAN TOPOGRAPHICAL SURVEY

Sheet No. 9, N. E., Deccan Topographical Survey, District Nasik, Season 1872-1874, Scale 2" = 1 Mile, Surveyed by Captain F. Coddington and Col. H. L. Thuillier, Surveyor General of India, September, 1875.

838. DECCAN TOPOGRAPHICAL SURVEY

Sheet No. 10, N.E., (Preliminary Edition), Deccan Topographical Survey, District Nasik, Season 1872-1874, Scale 2" = 1 Mile, Surveyed by Captain F. Coddington and Col. H. L. Thuillier, Surveyor General of India, November, 1875.

839. DECCAN TOPOGRAPHICAL SURVEY

Sheet No. 10, S.E. (Preliminary Edition), Deccan Topographical Survey, District Nasik, Season 1872-1874, Scale 2" = 1 Mile, Surveyed by Captain F. Coddington and Colonel H.L. Thuillier, Surveyor General of India, November, 1875.

840. DECCAN TOPOGRAPHICAL SURVEY

Sheet No. 8, S.E. (Deccan Topographical Survey), District Nasik, Season 1871-1874, Scale 2" = 1 Mile, Surveyed by Captain F. Coddington and Col. H.L. Thuillier, Surveyor General of India, August, 1875.

841. DECCAN TOPOGRAPHICAL SURVEY

Sheet No. 8, N.E. (Preliminary Edition), Deccan Topographical Survey, District Nasik, Season 1871-74, Scale 2" = 1 Mile, Surveyed by Captain F. Coddington and Col. H. L. Thuillier, Surveyor General of India, August, 1875.

842. DECCAN TOPOGRAPHICAL SURVEY

Sheet No. S.W. Deccan Topographical Survey, District Nasik, Season 1871-74, Scale 2" = 1 Mile, Surveyed by Captain F. Coddington and Col. H. L. Thuillier, Surveyor General of India, August, 1875.

843. DECCAN TOPOGRAPHICAL SURVEY

Sheet No. 10, N.W. (Preliminary Edition), Deccan Topographical Survey, District Nasik, Season 1873-74, Scale 2" = 1 Mile, Surveyed by Captain F. Coddington and Col. H. L. Thuillier, Surveyor General of India, November, 1875.

844. DECCAN TOPOGRAPHICAL SURVEY

Sheet No. 9, S.E. (Preliminary Edition), Deccan Topographical Survey, District Nasik, Season 1872-74, Scale 2" = 1 Mile, Surveyed by Captain F. Coddington and Col. H. L. Thuillier, Surveyor General of India, September, 1875.

845. SIND SURVEY

Sheet No. 5, (Sind Survey), District Larkhana, Season 1901-02, Scale 1" = 1 Mile, Surveyed by Colonel St. G. C. Gore and F. B. Longe, Surveyor General of India, September, 1904. (2 copies).

846. SIND SURVEY

Sheet No. 21, (S.W.), Sind Survey, District Larkhana, Season 1899-1900, Scale 2" = 1 Mile, Surveyed by Major S. G. Burrard, and Col. F. B. Longe, Surveyor General of India, September, 1905.

847. SIND SURVEY

Sheet No. 4, (Sind Survey), Districts Upper Sind Frontier and Larkhana, Season 1902-03, Scale 1" = 1 Mile, Surveyed by Col. G. C. Gore and Col. F. B. Longe, Surveyor General of India, September, 1904.

848. MAP OF POONA TALUKA

Map of Poona Taluka, Scale 4" = 1 Mile.

849. INDEX TO THE GREAT TRIGONOMETRICAL SURVEY OF INDIA

Exhibiting in one View, the Districts of Bengal, Madras and Bombay Presidencies, the Several Series of Triangulation, and the Sections of the Indian Atlas, Scale 1" = 96 Miles, Surveyed by Captain H. L. Thuillier, Surveyor General of India, 1860.

850. SIND SURVEY

Sheet No. 25 (N.E.), Sind Survey, District Hyderabad, Season 1902-03, Scale 2" = 1 Mile, Surveyed by J. Eccles and F. B. Longe, Trigonometrical Survey, General of India, April, 1906.

851. SIND SURVEY

Sheet No. 26 (2nd Edition), Sind Survey, Districts Hyderabad, Karachi and Larkhana, Season 1893-94, 1898-99, Scale 1" = 1 Mile, Surveyed by Major General C. Strahan and Col. F. B. Longe, Surveyor General of India, March, 1906. (3 copies).

852. SIND SURVEY

Sheet No. 32, (S.E.), Sind Survey, District Karachi, Season 1896-97, Scale 2" = 1 Mile, Surveyed by Major General C. Strahan, J. R. Hobday, Surveyor General of India, April, 1905. (2 copies).

853. SIND SURVEY

Sheet No. 25, (S.E.), Sind Survey, District Hyderabad, 1902-03, Scale 2" = 1 Mile, Surveyed by J. Eccles and Col. F. B. Longe, Surveyor General of India, April, 1906.

854. SIND SURVEY

Sheet No. 32, (S.W.), Sind Survey, District Karachi, Season 1896-97, Scale 2" = 1 Mile, Surveyed by Major General C. Strahan, Col. J. R. Hobday, Surveyor General of India, April, 1905. (2 copies).

855. SIND SURVEY

Sheet No. 87, (S.E.), Sind Survey, Districts Hyderabad and Thar and Parkar, Season 1896-97, Scale 2" = 1 Mile, Surveyed by Major General C. Strahan and F. B. Longe, Surveyor General of India, June, 1902.

856. SIND SURVEY

Sheet No. 33, (S.E.), Sind Survey, District Karachi, Season 1895-96-97, Scale 2" = 1 Mile, Surveyed by Major General C. Strahan and Col. J. R. Hobday, Surveyor General of India, May, 1905.

857. FORT OF TORNA

Deccan Topographical Survey, The Fortress of Torna or Prachitgarh in the Bhore State, Season 1873-74, Scale 6" = 1 Mile, Surveyed by Major H. C. B. Tanner and J. T. Walker, Surveyor General of India, March, 1879. (See also No. 873).

858. SIND SURVEY

Sheet No. 6, (Sind Survey), District Larkhana, Season 1901-02, Scale 1" = 1 Mile, Surveyed by Colonel St. G. C. Gore, and Colonel F. B. Longe, Surveyor General of India, September, 1904.

859. SIND SURVEY

Sheet No. 3, (Sind Survey), District Upper Sind Frontier, 1902-03, Scale 1" = 1/2 Mile. Surveyed by Col. St. G. C. Gore, and Col. F. B. Longe, Surveyor General of India, September, 1904.

860. KHANDESH AND BOMBAY NATIVE STATES

Sheet No. 12, (Topographical Survey), Khandesh and Bombay Native States, Season 1872-73, Scale 1" = 1 Mile, Surveyed by F. B. Girdlestone and H. L. Thuillier, Surveyor General of India, June, 1874. (2 copies).

861. KHANDESH AND BOMBAY NATIVE STATES

Sheet No. 10, (Topographical Survey), Khandesh and Bombay Native States, Season 1872-73, Scale 1" = 1 Mile, Surveyed by F. B. Girdlestone and H. L. Thuillier, Surveyor General of India, 1874. (2 copies).

862. DECCAN TOPOGRAPHICAL SURVEY

Sheet No. 12, N.E. (Preliminary Edition), Deccan Topographical Survey, District Nasik and Ahmednagar, Season 1871-73, Scale 2" = 1 Mile, Surveyed by Captain F. Coddington and Col. H. L. Thuillier, Surveyor General of India, December, 1875. (2 copies).

863. DECCAN TOPOGRAPHICAL SURVEY

Sheet No. 12, S.E. (Preliminary Edition), Deccan Topographical Survey, Districts Nasik and Ahmednagar, Season 1871-73, Scale 2" = 1 Mile, Surveyed by Captain F. Coddington and Col. H.L. Thuillier, Surveyor General of India, December, 1875. (2 copies).

864. DECCAN TOPOGRAPHICAL SURVEY

Sheet No. 13, N.W. (Preliminary Edition), Deccan Topographical Survey, Districts Nasik and Ahmednagar, Season 1872-73, Scale 2" = 1 Mile, Surveyed by Captain Coddington and Col. H. L. Thuillier, Surveyor General of India, January, 1876. (2 copies).

865. DECCAN TOPOGRAPHICAL SURVEY

Sheet No. 13, S. W. (Preliminary Edition), Deccan Topographical Survey, District Ahmednagar, Season 1872-74, Scale 2" = 1 Mile, Surveyed by Captain F. Coddington and Col. H. L. Thuillier, Surveyor General of India, January 1876. (2 copies).

866. DECCAN TOPOGRAPHICAL SURVEY

Sheet No. 16, N. W. Deccan Topographical Survey, showing District Ahmednagar, Season 1871-74, Scale 2" = 1 Mile, Surveyed by Major H. C. B. Tanner and Col. H L. Thuillier, Surveyor General of India, December, 1875.

867. DECCAN TOPOGRAPHICAL SURVEY

Sheet No. 16, N. E. Deccan Topographical Survey, showing District Ahmednagar, Season 1872-74, Scale 2" = 1 Mile, Surveyed by Major H. C. B. Tanner and Col. H. L. Thuillier, Surveyor General of India, December, 1875.

868. DECCAN TOPOGRAPHICAL SURVEY

Sheet No. 12, N. W. (Preliminary Edition), Deccan Topographical Survey, showing District Nasik, Season 1871-73, Scale $2'' = 1$ Mile, Surveyed by Captain F. Coddington and Col. H. L. Thuillier, Surveyor General of India, December, 1875.

869. DECCAN TOPOGRAPHICAL SURVEY

Sheet No. 16, S. W. Deccan Topographical Survey, District Ahmednagar, Season 1872-74, Scale $2'' = 1$ Mile, Surveyed by Major H. C. B. Tanner and Col. H. L. Thuillier, Surveyor General of India, December, 1875.

870. DECCAN TOPOGRAPHICAL SURVEY

Sheet No. 16, S. E. (Deccan Topographical Survey), District Ahmednagar, Season 1872-74, Scale $2'' = 1$ Mile, Surveyed by Major H. C. B. Tanner and Col. Thuillier, Surveyor General of India, December, 1875.

871. DECCAN TOPOGRAPHICAL SURVEY

Sheet No. 12, S. W. (Preliminary Edition), (Deccan Topographical Survey), District Nasik, Season 1871-73, Scale $2'' = 1$ Mile, Surveyed by Captain F. Coddington, and Colonel H. L. Thuillier Surveyor General of India, December, 1875.

872. DECCAN TOPOGRAPHICAL SURVEY

Sheet No. 10, S. W. (Preliminary Edition), (Deccan Topographical Survey), showing District Nasik, Season 1873-74, Scale $2'' = 1$ Mile, Surveyed by Captain, F. Coddington and Col. H. L. Thuillier, Surveyor General of India, December, 1875.

873. FORT OF TORNA

(Deccan Topographical Survey), The Fortress of Torna or Prachitgarh in the Bhore State, Season 1873-74, Scale $6'' = 1$ Mile, Surveyed by Major H. C. B. Tanner and Mahor General J. T. Walker, Surveyor General of India, March, 1879. (See also No. 857).

874. SIND SURVEY

Sheet No. 33, (S. E.), Sind Survey, District Karachi, Season 1895-97, Scale $2'' = 1$ Mile, Surveyed by Major C. Strahan and Col. J. R. Hobday, Surveyor General of India, May, 1905.

875. SIND SURVEY

Sheet No. 23, (Sind Survey), Districts Larkhana and Hyderabad, Season 1893-94, and 1901-03, Scale $2'' = 1$ Mile, Surveyed by Colonel St. G. C. Gore, J. R. Hobday, Surveyor General of India, December, 1904. (2 Copies).

876. SIND SURVEY

Sheet No. 6, Sind Survey, District Larkhana, Season 1901-02, Scale $1'' = 1$ Mile, Surveyed by Colonel St. G. C. Gore, Col. F. B. Longe, Surveyor General of India, September, 1904.

877. BOMBAY SURVEY

Sheet No. 249 of Bombay Survey, Part of District Kanara, Season 1901-02, Scale 1" = 1 Mile, Surveyed by Colonel St. G. C. Gore, and Col. F. B. Longe, Surveyor General of India, 1904.

878. BOMBAY SURVEY

Sheet No. 248, No. J/2 and 6, Bombay Survey, District N. Kanara, Season 1896-97, Scale 1" = 1 Mile, Surveyed by Major General C. Strahan and Col. St. G. C. Gore, Surveyor General of India, January, 1903.

879. BOMBAY SURVEY

Sheet No. 199 (Bombay Survey), Districts Poona and Kolaba and Bhore State, Season 1873-74, Scale 1" = 1 Mile, Surveyed by Major General D. C. Vanrenen, and Colonel J. T. Walker, Surveyor General of India, March, 1879. (2 copies).

880. BOMBAY SURVEY

Sheet No. 182, (Bombay Survey), parts of District Panmahals and Rewakantha Agency, Season 1883-84 and 1886-87, Scale 1" = 1 Mile, Surveyed by Colonel G. C. Depree and Col. H. L. Thuillier, Surveyor General of India, May, 1883.

881. BOMBAY SURVEY

Sheet No. 233, (Bombay Survey), District Poona, Season 1873-74, Scale 1" = 1 Mile, Surveyed by Colonel D. C. Vanrenen and Colonel H. L. Thuillier, Surveyor General of India, June, 1875.

882. SIND SURVEY

Sheet No. 61, (Sind Survey), District Sukkur and Khairpur State, Season 1900-02, Scale 1" = 1 Mile, Surveyed by Major S. G. Burrard and Col. F. B. Longe, Surveyor General of India, April, 1906. (2 copies).

883. SIND SURVEY

Sheet No. 62, (Sind Survey), Khairpur State, Season 1901-1902, Scale 1" = 1 Mile, Surveyed by Major S. G. Burrard and Col. F. B. Longe, Surveyor General of India, April, 1904. (2 copies).

884. SIND SURVEY

Sheet No. 61 (S.W.), Sind Survey, District Khairpur State, Season 1900-1902, Scale 2" = 1 Mile, Surveyed by Major S. G. Burrard and Col. F. B. Longe, Surveyor General of India, March, 1904.

885. SIND SURVEY

Sheet No. 61, (S.E.), Sind Survey, Districts Sukkur and Khairpur State, Season 1900-1902, Scale 2" = 1 Mile, Surveyed by Major S. G. Burrard, and Col. F. B. Longe, Surveyor General of India, March, 1904.

886. SIND SURVEY

Sheet No. 64, (N.E.), Sind Survey, Khairpur State, Season 1901-1902, Scale 2" = 1 Mile, Surveyed by Major S. G. Burrard and Col. F. B. Longe, Surveyor General of India, January, 1907.

887. SIND SURVEY

Sheet No. 62, (S.E.), Sind Survey, Khairpur State, Season 1901-1902, Scale 2" = 1 Mile, Surveyed by Major General Burrard and Col. F. B. Longe, Surveyor General of India, January, 1907.

888. SIND SURVEY

Sheet No. 61, (N.W.), Sind Survey, Khairpur State, Season 1900-1902, Scale 2" = 1 Mile, Surveyed by Major S.G. Burrard and Col. F. B. Longe, Surveyor General of India, March 1904.

889. SIND SURVEY

Sheet No. 62, (S.W.), Sind Survey, Khairpur State, Season 1901-1902, Scale 2" = 1 Mile, Surveyed by Major General S. G. Burrard and Col. F. B. Longe, Surveyor General of India, 1907.

890. SIND SURVEY

Sheet No. 64, (N.W.), Sind Survey, Khairpur State, Season 1901-1902, Scale 2" = 1 Mile, Surveyed by Major S. G. Burrard and Col. F. B. Longe, Surveyor General of India, January, 1907.

891. SIND SURVEY

Sheet No. 65, Sind Survey, Parts of Districts Hyderabad, Thar and Parkar, and Khairpur State, 1901-1904, Scale 1" = 1 Mile, Surveyed by Major S.G. Burrard, Col. F. B. Longe, Trigonometrical Survey General of India, March, 1906. (3 copies)

892. GUZERAT

Sheet No. 50 of Section 3 of Guzerat, (Dang Forests), Part of the Dang, Wasurna State, Season 1879-1880, Scale 4" = 1 Mile, Surveyed by Lieut Colonel C. T. Haig, and General J. T. Walker, Surveyor General of India, 1875. (2 copies/coloured).

893. GUZERAT

Sheet No. 50 Section 2 of Guzerat (Dang Forest) Parts of the Dang Pimpri, Dang Amala and Dang Vasurna States, Season 1879-1880. Scale 4" = 1 Mile, Surveyed by Col. C. T. Haig and General J. T. Walker, Surveyor General of India, 1875. (2 copies/coloured).

894. GUZERAT

Sheet No. 57, and 58, of Kattywar, Parts of Okhamandal and Hallar, Season 1878-1879, 1880. Scale 1" = 1 Mile, Surveyed by Major A. Pullan, and Mr. J. Mc. Gill, and J. T. Walker, Surveyor General of India, (4 copies).

895. DISTRICT POONA

Sheet No. 30, (Deccan Topographical Survey), District Poona, Season 1876-1977, Scale of English Miles, Surveyed by Major H. C. B. Tanner and Col. J. T. Walker, Surveyor General of India, 1978. (2 copies).

896. GUZERAT

Sheet No. 50 Section 11, Guzerat, Parts of the Kalavan Taluka of the Nasik Collectorate and of the Dang Vasurna State, Season 1882-83, Scale 4" = 1 Statute Mile, Surveyed by General J. T. Walker and Col. G. C. Depree, Surveyor General of India. (2 copies).

897. DISTRICT SHOLAPUR

Sheet No. 38, (Deccan Topographical Survey), District Sholapur, Poona and Ahmadnagar, Nazam's Dominians, 1876-78, Scale of English Miles, Surveyed by Major H. C. B. Tanner and Col. J. T. Walker, Surveyor General of India, February 1880.

898. POONA, AHMADNAGAR AND SHOLAPUR

Sheet No. 37, (Deccan Topographical Survey), Districts Poona, Ahmadnagar and Sholapur, Season 1874-75, Scale of English Miles, Surveyed by Colonel H. L. Thuillier, Surveyor General of India, August 1877. (3 copies).

899. DISTRICT POONA

Sheet No. 36 N. E. (Deccan Topographical Survey), District Poona, Season 1873-74, Scale 2" = 1 Mile, Surveyed by Major H. C. B. Tanner and Colonel H. L. Thuillier, Surveyor General of India, January 1876. (2 copies).

900. DISTRICTS POONA AND SATARA

Sheet No. 35, Deccan Topographical Survey, Districts Poona and Satara, Season 1873-74, Scale of English Miles, Surveyed by Major H. C. B. Tanner and Col. J. T. Walker, Surveyor General of India, March, 1879. (2 copies).

901. KATTYWAR

Sheet No. 59, of Kattywar, Parts of Okhamandal and Hallar, Season 1878-79, Scale 1" = 1 Mile, Surveyed by Major A. Pillan and Mr. J. Mc. Gill and J. T. Walker, Surveyor General of India, February, 1881. (3 copies).

902. GUZERAT

Sheet 50, Section 1, Guzerat (Dang Forests), Parts of the Dang, Pimpri and Vasurna States, Season 1879-80, Scale 4" = 1 Mile, Surveyed by Col. C. T. Haig and J. T. Walker, Surveyor General of India. (2 copies).

903. KATTYWAR

Sheet No. 56 of Kattywar, Part of Barda, Season 1877-78, Scale 1" = 1, Mile, Surveyed and Mapped by the Major A. Pullan and Colonel J. T. Walker, Surveyor Generals of India, January, 1879. (4 copies).

904. KATTYWAR

Sheet No. 57 and 58 of Kattywar, Parts of Okhamandal and Hallar, Seasons 1878-79, and 1880, Scale 1" = Mile, Surveyed by Major A. Pullan and Major General J. T. Walker, Surveyor General of India, November, 1880. (3 copies).

905. KATTYWAR

Sheet No. 60 of (Kattywar), Parts of Hallar and Barda, Season 1878-79, Scale 1" = 1 Mile, Surveyed by Captain H. Trutter, and Major A. Pullan, Surveyor General of India, December 1879. (4 copies).

906. AHMADNAGAR AND POONA

Sheet No. 32, (Deccan Topographical Survey), Districts Ahmadnagar and Poona, Season 1873-74, Scale of English Miles, Surveyed by Major General J. T. Walker, Surveyor General of India, December, 1880. (4 copies).

907. POONA AND SATARA

Sheet No. 35, Deccan Topographical Survey, Districts Poona and Satara, Season 1873-74, Scale of English Miles, Surveyed by H. C. B. Tanner and Col. J. T. Walker, Surveyor General of India, 1879. (2 copies).

908. DECCAN TOPOGRAPHICAL SURVEY

Sheet No. 38, Deccan Topographical Survey, Districts Sholapur, Poona and Ahmadnagar and Nizam's Dominions, 1876-78, Scale of English Miles, Surveyed by Major H. C. B. Tanner and Col. J. T. Walker Surveyor General of India, February 1880. (2 copies).

909. POONA DISTRICT

Sheet No. 36, S. E. (Deccan Topographical Survey), District Poona, 1873-74 Scale 2" = 1 Mile, Surveyed by Major H. C. B. Tanner and Colonel H. L. Thuillier, Surveyor General of India, January, 1876. (2 copies).

910. POONA DISTRICT

Sheet No. 36, S. W. Deccan Topographical Survey, District Poona. 1873-74, Scale 2" = 1 Mile, Surveyed by Major H. C. B. Tanner, and Col. H. L. Thuillier, Surveyor General of India, January, 1876. (2 copies).

911. POONA DISTRICT

Sheet No. 36, N. W. (Deccan Topographical Survey), District Poona, Season 1873-74, Scale 2" = 1 Mile, Surveyed by Major H. C. B. Tanner, and Col. H. L. Thuillier, Surveyor General of India, January, 1876. (2 copies).

912. DECCAN TOPOGRAPHICAL SURVEY

Sheet No. 34, Deccan Topographical Survey, District Ahmadnagar and Bhir, Parainda and Darrur Circars of Nizam's Dominions, Season 1879-80, Scale 1" = 1 Mile, Surveyed by Colonel J. Sconce, and General, J. T. Walker, Surveyor General of India, October 1881.

913. DECCAN TOPOGRAPHICAL SURVEY

Sheet No. 33, Deccan Topographical Survey, Districts Ahmadnagar and Sholapur, Bhir and Parainda Circars of Nizam's Dominions, Season 1879-80, Scale $\frac{1}{2}$ " = Mile, Surveyed by Lieut Col. J. Sconce and J. T. Walker, Surveyor General of India, November, 1881. (3 copies).

914. GUZERAT

Sheet No. 81, Section 10 Guzerat, Part of the Dholka Taluka of the Ahmedabad Collectorate with Portions of Rimari and Samla States, Season 1874-75, Scale 4" = 1 Mile, Surveyed by Major C. T. Haig and Colonel J. T. Walker, Surveyor General of India. (2 copies).

915. GUZERAT

Sheet No. 82 of Guzerat, Parts of the Ahmedabad District, of Kattywar, and of Cambay Season 1874-75, Scale 1" = 1 Mile, Surveyed by Colonel C. T. Haig, and J. T. Walker, Surveyor General of India, 1875. (2 copies).

916. GUZERAT

Sheet No. 81, Section 13 (Guzerat), Part of the Dholka Taluka of the Ahmedabad Collectorate, Season 1874-75, Scale 1" = 1 Statute Mile, Surveyed by Major C. T. Haig and General J. T. Walker, Surveyor General of India, June, 1877. (2 copies).

917. CENTRAL INDIA AND RAJPUTANA, BOMBAY, CENTRAL PROVINCES

Sheet No. 55 C/3 and 7, Central India and Rajputana, Bombay Central Provinces, showing parts of Districts East Khandesh (Bombay), Nimar (C.P.) and Indore State (C. I. Agency), Season 1869-70 and 1874- to 1876, Scale 1" = 1 Mile, Surveyed by Major General C. Strahan, Surveyor General of India, January, 1899.

918. GUZERAT

Sheet No. 81, Section 8 (Guzerat), part of the Dholka Taluka of the Ahmedabad Collectorate, Season 1874-75, Scale 4" = 1 Statute Mile, Surveyed by Major General C. T. Haig, J. T. Walker, Surveyor General of India, April, 1877. (2 copies).

919. GUZERAT

Sheet No. 81, Section 16, (Guzerat), part of the Dholka Taluka of the Ahmedabad Collectorte with portion of the Cambay State, Season 1874-75, Scale 4" = 1 Statute Mile, Surveyed by Major C. T. Haig and J. T. Walker, Surveyor General of India. (2 copies).

920. GUZERAT

Sheet No. 82, Section I (Guzerat), part of the Dhandhuka Taluka of the Ahmedabad Collectorate, Season 1874-75, Scale 4" = 1 Statute Mile, Surveyed by C. T. Haig and General J. T. Walker, Surveyor General of India, July, 1877. (2 copies).

921. BOMBAY

Sheet No. 46 F/4 and 8 (Old No. 152), Bombay, Parts of District Broach, Baroda State and Rewa Kanta Agency, Season 1876-77, Scale 1" = 1 Mile, Surveyed by Major General J. T. Walker, Surveyor General of India, April, 1878. (2 copies).

922. BOMBAY

Sheet No. 46 L/9 and 13 (Old No. 225), Bombay, Parts of District Broach, Baroda State and Rewa Kantha Agency, Season 1876-77, Scale 1" = 1 Mile, Surveyed by Major General J. T. Walker, Surveyor General of India. (3 copies).

923. BOMBAY SURVEY

Sheet No. 46 K/12 and 16 (Old No. 254), Bombay, Parts of District West Khandesh Season 1878-79, Scale 1" = 1 Mile, Surveyed by Major General J. T. Walker, Surveyor General of India, 1880.

924. GUZERAT

Sheet No. 82, Section 2 (Guzerat), Part of the Dhandhuka Taluka of the Ahmedabad Collectorate, Season 1874-75, Scale 4" = 1 Statutes Mile, Surveyor General of India, 1873. (2 copies).

925. GUZERAT

Sheet No. 46 F/10 and 14 (Old No. 182), Parts of District Panch Mahals and Rewa Kantha Agency, 1883-84 and 1886-87, Scale 1" = 1 Mile, Surveyed by Colonel H. R. Thuillier, Surveyor General of India, 1888. (3 copies).

926. GUZERAT

Sheet No. 12 of Guzerat, Part of Broach District, Season 1870-71, Scale 1" = 1 Mile, Surveyed by Lt. Col. D. Nasmyth and J. R. Mecullagh, Surveyor General of India.

927. GUZERAT

Sheet No. 28, Section 4, (Guzerat), Part of the Dhandhuka Taluka of the Ahmedabad Collectorate, Season 1874-75, Scale 4" = 1 Mile, Surveyed by Major C. T. Haig and J. T. Walker, Surveyor General of India, 1873. (2 copies).

928. BOMBAY AND HYDERABAD

Sheet No. 57 A/2 and 6, Old No. 353-A, 56, Hyderabad, (Bombay and Hyderabad), Parts of Districts Dharwar and Raichur, Season 1816-17 and 1890-99, Scale 1" = 1 Mile, Surveyed by Colonel G. C. DePree and H. R. Thuillier, Surveyor General of India, 1886-91. (2 copies).

929. BOMBAY

Sheet No. F/3 and 7 (Old No. 151), (Second Edition), Bombay, Prats of Districts Kaira and Panch Mahals, Baroda State, Rewa Kantha Agency, Season 1876-77, Scale 1" = 1 Mile, Surveyed by Colonel C. Strahan, Surveyor General of India, September 1896. (2 copies).

930. GUZERAT

Sheet No. 82, Section 5, (Guzerat), Part of the Dhandhuka Taluka of the Ahmedabad Collectorate, Season 1874-1875, Scale 4" = 1 Statute Mile, Surveyed by Major C. T. Haig and J. T. Walker, Surveyor General of India, 1873. (2 copies).

931. GUZERAT

Sheet No. 82, Section 3 (Guzerat), Part of the Dhandhuka Taluka of the Ahmedabad Collectorate, Season 1874-1875, Scale 4" = 1 Mile, Surveyed by C. T. Haig and J. T. Walker, Surveyor General of India, 1873. (2 copies).

932. KHANDESH

Sheet No. 49 of Guzerat, Parts of the Khandesh and Nasik Collectorate of the Dang State of the Khandesh Agency of the Gaikwar's Territory and of the Bansda State, Season 1877-1882, Scale 1" = 1 Mile, Surveyed by Lieut. General J. T. Walker and Colonel G. C. DePree, Surveyor General of India (2 copies).

933. GUZERAT

Sheet No. 49, Section 3, of Guzerat (Dang Forests), Parts of the Dang Garvi and Dang Kolta State, Season 1877-1878, Scale 4" = 1 Statute Mile, Surveyed by Colonel J. T. Haig, and J. T. Walker, Surveyor General of India, 1875. (2 copies).

934. GUZERAT

Sheet No. 49, Section 7 of Guzerat (Dang Forests), Parts of the Dang Derbhavti, Dang Shivbara, Dang Garvi and Dang Kirli State, Season 1880 to 1882, Scale 4" = 1 Statute Mile, Surveyed by C. T. Haig and General J. T. Walker Surveyor General of India. (3 copies).

935. GUZERAT

Sheet No. 10-A, (Second Edition), of Kathiawar, Parts of Jhalavad and Ahmedabad and Radhanpur, Season 1875-1876, Scale 1" = 1 Statute Mile, Surveyed by J. T. Walker, Colonel G. C. DePree, Surveyor General of India, (4 Copies).

936. GUZERAT

Sheet No. 41 and Part of Sheet No. 30 of Kattywar, Part of Sorath, Season 1870-1871, 1872 and 1877-78, Scale 1" = 1 Mile, Surveyed by Captain H. Trotter, Major A. Pullan, J. T. Walker, Surveyor General of India. (3 copies).

937. GUZERAT

Sheet No. 15, Section 1, Guzerat, Parts of the Olpad and Chorasi Talukas of the Surat District, Season 1876-1877, Scale 2" = 1 Statute Mile, Surveyed by Colonel C. T. Haig and J. T. Walker, Surveyor General of India. (2 copies).

938. KATTYWAR

Sheet No. 38 of Kattywar (The Gir), Parts of Kattywar and Sorath, Season 1878-1879, Scale 1" = 1 Mile, Surveyed by Major General A. Pullan, Mr. J. Mc. Gill, and J. T. Walker, Surveyor General of India, 1873. (4 copies).

939. GUZERAT

Sheet No. 49, Section 2 of Guzerat (Dang Forests), Parts of the Dang Garvi and Dang Derbhavti State, Season 1878-1879 and 1880-1881, Scale 1" = 1 Statute Mile, Surveyed by Colonel C. T. Haig and J. T. Walker, Surveyor General of India. (2 copies).

940. KATTYWAR

Sheet No. 13 of (Second Edition), Kattywar, Parts of N. Kattywar, Ahmedabad and Jhalavad, Season 1868-1869, Scale 1" = 1 Mile, Surveyed by Lieut. Col. J. T. Walker and Col. G. C. DePree, Surveyor General of India, (4 copies).

941. GUZERAT

Sheet No. 40, Section 1, Guzerat, Part of the Godhra Taluka of the Panch Mahals Collectorate, Season 1882-83, Scale 4" = 1 Statute Mile, Surveyed by G. C. DePree, Surveyor General of India. (2 copies).

942. GUZERAT

Sheet No. 49, Section of Guzerat (Dang forests), Part of the Dang Garivi State, Scale 4" = 1 Statute Mile, Season 1878-1879, Surveyed by Lieut. Colonel C. T. Haig and Major General J. T. Walker, Surveyor General of India, (2 Copies).

943. GUZERAT

Sheet No. 49, Section 5, parts of the Dang Derbhavti and Dang Garvi State, Season 1880-1881, Scale 4" = 1 Statute Mile, Surveyed by Colonel C. T. Haig and J. T. Walker, Surveyor General of India.

944. GUZERAT

Sheet No. 40, Part of Sorath, Season 1877-1878, Scale 1" = 1 Mile, Surveyed by Major A. Pullan and J. T. Walker Surveyor General of India, 1873. (3 copies/coloured).

945. KATTYWAR

Sheet No. 49, Kattywar, Parts of Barda and Sorath, Season 1877-1878, Scale 1" = 1 Mile, Surveyed by Major A. Pullan and Col. J. T. Walker, Surveyor General of India, 1873. (3 copies).

946. GUZERAT (Dang Forests)

Sheet No. 49, Section 4, Parts of Dang Garvi, Dang Derbhavti and Dang Pimpri States, Season 1877-1878, Scale 4" = 1 Statute Mile, Surveyed by Lieut. Colonel C. T. Haig and Major T. T. Carter and Col. J. T. Walker, Surveyor General of India, 1875. (2 copies).

947. GUZERAT

Sheet No. 40, Section 3, Parts of the Godhra Taluka of the Panch Mahals Collectorate and of the Rewa Kantha State, Season 1882-1883, Scale 4" = 1 Statute Mile, Surveyor Lieut. General J. T. Walker and G. C. DePree, Surveyor General of India. (2 copies).

948. GUZERAT

Sheet No. 35, Parts of the Surat Collectorate of the Gaikwar's Territory and of the Bansda and Sachin States, Season 1880-1881, and 1882, Scale 1 = 1 Mile, Surveyed by Colonel C. T. Haig and J. T. Walker, Surveyor General of India. (2 copies).

949. GUZERAT

Sheet No. 49, Section 8 (Second Edition), Parts of the Dang Kirli, Dang Derbhavi, Dang Shivbara, Dang Garvi, Dang *Palas Vihir* and the Dang Bilbari State, Season 1880-1881, Scale 4" = 1 Statute Mile, Surveyed by C. T. Haig and Lieut General J. T. Walker, Surveyor General of India. (3 copies).

950. DECCAN AND TOPOGRAPHICAL SURVEY

Sheet No. 32, S.W. (Deccan and Konkan Topographical Survey), Districts Poona and Thana, Season 1877-1878 and 1879-1880, Scale 2" = 1 Mile, Surveyed by Major General D. C. Vanrenen and J. T. Walker, Surveyor General of India, 1883. (3 copies).

951. DECCAN AND KONKAN TOPOGRAPHICAL SURVEY

Sheet No. 18, S.W. (Deccan and Konkan Topographical Survey), Districts Poona and Thana, Season 1877-1878, and 1879-1880, Scale 2" = 1 Mile, Surveyed by Colonel D. C. Vanrenen and General J. T. Walker, Surveyor General of India, February, 1883. (3 copies).

952. DECCAN TOPOGRAPHICAL SURVEY

Sheet No. 11-A, (Deccan Topographical Survey), District Nasik, Season 1873 to 1875, Scale 1" = 1 Mile, Surveyed by Captain F. Coddington, and H. L. Thuillier, Surveyor General of India, December, 1876. (4 copies).

953. DECCAN TOPOGRAPHICAL SURVEY

Sheet No. 76 S.W. (Deccan Topographical Survey), Districts Thana and Kolaba, Season 1880-1881, Scale 2" = 1 Mile, Surveyed by Lieut. Col. J. Sconce and J. T. Walker, Surveyor General of India, May, 1883. (3 copies).

954. DECCAN TOPOGRAPHICAL SURVEY

Sheet No. 14, (Deccan Topographical Survey), Districts Ahmednagar and Nasik, Season 1876-1877, Scale of Miles, Surveyed by Major D. Macdonald, J. T. Walker, Surveyor General of India, May, 1878. (3 copies).

955. DECCAN TOPOGRAPHICAL SURVEY

Sheet No. 14, (New Edition), Deccan Topographical Survey, Districts Thana and Ahmednagar and Nasik, Season 1875-1876, Scale 1" = 1 Mile, Surveyed by Colonel D. C. Vanrenen and General J. T. Walker, Surveyor General of India, February, 1882. (3 copies).

956. DECCAN TOPOGRAPHICAL SURVEY

Sheet No. 18, (Deccan Topographical Survey), Districts Poona Ahmednagar and Thana, Season 1877-1878, Scale 1"=1 Mile, Surveyed by Major General D. C. Vanrenen and J. T. Walker, Surveyor General of India, August, 1881 (2 copies).

957. DECCAN TOPOGRAPHICAL SURVEY

Sheet No. 17, (First Edition), Deccan Topographical Survey, District Ahmednagar, 1875-1876, Scale of English Mile, Surveyed by Major D. Macdonald and H. L. Thuillier, Surveyor General of India, April, 1877. (3 copies).

958. DECCAN TOPOGRAPHICAL SURVEY

Sheet No. 15 (Preliminary Edition), Deccan Topographical Survey, Districts Nasik and Ahmednagar, Season 1872-1873, Scale 1"=1 Mile, Surveyed by Colonel D. C. Vanrenen, and J. T. Walker, Surveyor General of India, June, 1875. (2 copies).

959. DECCAN TOPOGRAPHICAL SURVEY

Sheet No. 76 N. E. (Deccan Topographical Survey), Districts Poona and Thana, Season 1880-1881, Scale 1"=1 Mile, Surveyed by Lieut. Colonel J. Seconce and J. T. Walker, Surveyor General of India, May, 1883. (3 copies).

960. KATTYWAR

Sheet No. 35, showing Part of Hallar, Season 1873-1874, Scale 1"=1 Mile, Surveyed by Captain Ayrton Pullan and J. T. Walker, Surveyor General of India. (3 copies).

961. KATTYWAR

Sheet No. 36, Parts of Kattywar and Hallar, Season 1875-1876, Scale 1"=1 Mile, Surveyed by Major A. Pullan and Colonel J. T. Walker, Surveyor General of India. (3 copies).

962. KATTYWAR

Sheet No. 37, (Kattywar), Parts of Sorath, Hallar, Kattywar Season 1875-1876, Scale 1"=1 Mile, Surveyed by A. Pullan and J. T. Walker, Surveyor General of India. (3 copies).

963. KATTYWAR

Sheet No. 33, (Kattywar), Parts of Hallar, Jhalawar and Machu-Kanta, Season 1873-1874, Scale 1"=1 Mile, Surveyed by Major A. Pullan, and Colonel J. T. Walker, Surveyor General of India, 1873. (3 copies).

964. KATTYWAR

Sheet No. 34, Parts of Hallar, Jhalawar and Machu-Kanta, Season 1873-1874, Scale 2"=1 Mile, Surveyed by Captain A. Pullan and Colonel J. T. Walker, Surveyor General of India. (3 copies).

965. KATTYWAR

Sheet No. 32, Parts of Hallar and Machu-Kanta, Season 1873-1874, Scale 1"=1 Mile, Surveyed by Captain Ayrton Pullan and Colonel J. T. Walker, Surveyor General of India. (2 copies).

966. KATTYWAR

Sheet No. 31, Parts of Machu-Kanta, and Cutch, Season 1874-1875, Scale 1"=1 Mile, Surveyed by Captain A. Pullan and Colonel J. T. Walker, Surveyor General of India, August 1873. 3 copies).

967. GUZERAT

Sheet No. 31, Section 1, Parts of the Broach and Amod Talukas of the Broach Collectorate and a portion of the Choranda Mahal of the Baroda State, Season 1875-1876, Scale 2"=1 Statute Mile, Surveyed by Lieut Colonel C. T. Haig and Major T. T. Carter, Surveyor General of India. (2 copies).

968. GUZERAT

Sheet No. 31, Section 2, Parts of the Broach Taluka of the Broach Collectorate of Rajpipla, and of the Chora and Mahal of the Baroda State, Season 1875-1876, Scale 2"=1 Mile, Surveyed by Lieut. Colonel C. T. Haig and Major T. T. Carter, Surveyor General of India. (2 copies).

969. SIND SURVEY

Sheet No. 22 (Sind Survey), District Larkhana, Season 1901-1903, Scale 1"=1 Mile, Surveyed by Colonel St. G. S. Gore and Colonel J. R. Hobday, Surveyor General of India, December 1904. (2 copies).

970. BOMBAY SURVEY

Sheet No. 160, S.W. 4 (Preliminary Edition) Bombay Survey, District Thana, Season 1884-1885, Scale 4"=1 Mile, Surveyed by Colonel J. Scones and Lieut. Colonel H. R. Thuillier, Surveyor General of India, March 1887.

971. BOMBAY SURVEY

Sheet No. 138 (Bombay Survey), District Thana, Season 1880-1881, Scale 2"=1 Mile, Surveyor of India, Office Calcutta.

972. BOMBAY SURVEY

Sheet No. 160 S.W./1 (Preliminary Edition), Bombay Survey, District Thana, Season 1884-1885, Scale 4"=1 Mile, Surveyed by Colonel J. Seones and Lieut. Colonel H. R. Thuillier, Surveyor General of India, March 1887.

973. BOMBAY SURVEY

Sheet No. 160 N.W/3 (Preliminary Edition, District Thana, Season 1884-85, Scale 4"=1 Mile, Surveyed by Colonel J. Sconce and Lieut. Colonel H. R. Thuillier, Surveyor General of India, March 1887.

974. BOMBAY SURVEY

Sheet No. 160, N.E./3 (Preliminary Edition), District Thana, Season 1884-85, Scale 4"=1 Mile, Surveyed by Colonel J. Seonce and Lieut. Colonel H. R. Thuillier, Surveyor General of India, March, 1887.

975. BOMBAY SURVEY

Sheet No. 160 S.W./2 (Preliminary Edition), Bombay Survey, District Thana, Season 1884-85, Scale 4"=1 Mile, Surveyed by Colonel J. Seonce and Lieut. Colonel H. R. Thuillier, Surveyor General of India, March 1887.

976. BOMBAY SURVEY

Sheet No. 160, S.E./3, (Preliminary Edition), Bombay Survey, District Thana, Season 1883-84, Scale 4"=1 Mile, Surveyed by Colonel J. Seonce and Lieut Colonel H. R. Thillier, Surveyor General of India, March 1887.

977. BOMBAY SURVEY

Sheet No. 160, N.W. I (Preliminary Edition), Bombay Survey, District Thana, Season 1884-85, Scale 4"=1 Mile, Surveyed by Colonel J. Seonce and Lieut Colonel H. R. Thuillier, Surveyor General of India, March, 1887.

978. BOMBAY SURVEY

Sheet No. 160, S.E./1 (Preliminary Edition), Bombay Survey, District Thana, Scale 4"=1 Mile, Surveyed by Colonel J. Seonce, Lieut. Colonel H. R. Thuillier, Surveyor General of India, March 1887.

979. BOMBAY SURVEY

Sheet No. 160, S.E./4 (Preliminary Edition), Bombay Survey, District Thana, Season 1883-84, Scale 4"=1 Mile, Surveyed by Colonel J. Seonce and Lieut. Col. H. R. Thuillier, Surveyor General of India, March 1887.

980. TOPOGRAPHICAL SURVEY

Sheet No. 37, Khandesh and Bombay Native States (Topographical Survey), (Part of Khandesh), Season 1878-81, Surveyed by Captain W. J. Heaviside and J. Mc. Gill, May 1882. (2 copies).

981. TOPOGRAPHICAL SURVEY

Sheet No. 22, Khandesh and Bombay Native States Topographical Survey, (Part of Khandesh, Season 1880-81, Scale 1"=1 Mile, Surveyed by J. M. Gill and Lieut. Col. J. T. Walker, Surveyor General of India, February 1882. (2 copies).

982. TOPOGRAPHICAL SURVEY

Sheet No. 20, (Topographical Survey), Khandesh and Bombay Native States, (Part of Khandesh), Season 1880-81, Scale 1"=1 Mile, Surveyed by J. Mc. Gill and Lieut Colonel J. T. Walker, Surveyor General of India, February 1882. (2 copies).

983. TOPOGRAPHICAL SURVEY

Sheet No. 17 (Topographical Survey), Khandesh and Bombay Native States, Season 1874-75, Scale 1"=1 Mile, Surveyed by H. Horst and A. J. Wilson, Surveyor General of India, February 1876. (2 copies).

984. KATHIAWAR

Sheet No. 19 (Second Edition), Parts of Babriavad and Gohelvad, Season 1869-70, Scale 1"=1 Mile, Surveyed by Lieut. Colonel J. T. Walker and G. C. Depree, Surveyor General of India. (3 copies).

985. KATHIAWAR

Sheet No. 23 (Second Edition), Parts of Kathiawar, Jhalavad and Hallar, Season 1868-69, Scale 1"=1 Mile, Surveyed by Major T. G. Montgomerie and Colonel G. C. Depree, Surveyor General of India. (3 copies).

986. CUTCH

Sheet No. 23, Cutch, Season 1881-82 and 1882-83, Scale 1"=1 Mile, Surveyed by Lieut. General J. T. Walker and Col. G. C. Depree, Surveyor General of India. (3 copies).

987. CUTCH

Sheet No. 22, Cutch, Season 1879-80, Scale 1"=1 Mile, Surveyed by Major A. Pullan and Major General J. T. Walker, Surveyor General of India. (4 copies).

988. CUTCH

Sheet No. 21, Cutch, Season 1881-82, Scale 1"=1 Mile, Surveyed by Lieut. Colonel A. Pullan and Major J. T. Walker, Surveyor General of India. (4 copies).

989. CUTCH

Sheet No. 20, Parts of Bani and Pachham, Season 1881-82, Scale 1"=1 Mile, Surveyed by Colonel A. Pullan and J. T. Walker, Surveyor General of India. (3 copies).

990. NASIK

Sheet No. 191 (S.E.), Bombay Survey, District Nasik, Season 1873-74 and 1875, Scale 2"=1 Mile, Surveyed by Colonel F. B. Longe, Surveyor General of India, April 1906.

991. BOMBAY SURVEY

Sheet No. 191, (N.E.), District Nasik, Season 1873- to 1875, Scale 2"=1 Mile, Surveyed by Colonel F. B. Longe, Surveyor General of India, April 1906.

992. BOMBAY

Sheet No. 191 (S.W.), Bombay Survey, District Nasik, Season 1873-75, Scale 2"=1 Mile, Surveyed by Colonel D. C. Vanrenen and Col. F. B. Longe, Surveyor General of India, April 1906.

993. KATTYWAR

Map of Kattywar, Scale 1"=8 Miles, Photographed Government Photoinco Office, Poona, 1897.

994. BOMBAY SURVEY

Sheet No. 288, Bombay Survey, part of Khandesh, Season 1881-82, Scale 1"=1 Mile. Surveyed by Lieut. Colonel J. T. Walker, Surveyor General of India, March 1883.

995. BOMBAY SURVEY

Sheet No. 107, Bombay Survey, parts of District Ahmedabad, Baroda State and Kattywar Agency, Season 1875-76, Scale 1"=1 Mile, Surveyed by Colonel H. L. Thuillier, Surveyor General of India, November 1877.

996. ARABIA

Sheet No. 4, South Arabia Anglo Tarkish Boundary, Season 1902-04, Scale 1"=2 Miles, Surveyed by Colonel R. A. Wahab and Col. Mustapha Remzi Bey.

997. BOMBAY SURVEY

Sheet No. 123 (Second Edition), Bombay Survey, Parts of Ahmedabad and Kaira Districts (Gujarat), Season 1871-1873 and 1884-1885, Scale 1"=1 Mile, Surveyed by J. T. Walker, Surveyor General of India, March 1874.

998. BOMBAY FOREST SURVEY

Sheet No. 245, N.E. (Bombay Forest Survey), Parts of Districts N. Kanara and Belgaum, Season 1882-83, Scale 2"=1 Mile, Surveyed by H. R. Thuillier, Surveyor General of India, May 1894.

999. BOMBAY SURVEY

Sheet No. 216 (N. E. Section), Panch Mahals Collectorate, Season 1884-85, Scale 2"=1 Mile, Surveyed by Colonel C. T. Haig and H. R. Thuillier, Surveyor General of India, October 1899.

1000. BOMBAY SURVEY

Sheet No. 287 (Bombay Survey), part of Khandesh, Season 1881-82, Scale 1"=1 Mile, Surveyed by Lieut. General J. T. Walker, Surveyor General of India, March 1883.

INDEX

(Figures denote Serial numbers of maps)

- Afghanistan—483
- Agra—355
- Ahmedabad (District/Collectorate/Zillah)
—28, 34, 35, 36, 37, 417, 448, 471, 595,
596, 723, 728, 734, 750, 751, 914, 915,
916, 918, 919, 920, 924, 927, 930, 931,
935, 940, 995, 997.
- Ahmadnagar (District/Collectorate/
Zillah) 136, 151, 152, 153, 154, 158,
159, 160, 161, 162, 180, 181, 183, 184 to
207, 209 to 218, 220, 221, 223 to 225, 227
to 231, 235 to 241, 251 to 260, 262 to
271, 273 to 281, 284 to 287, 292, 294,
413, 461, 548, 552, 591, 735 to 738,
740 to 744, 862 to 867, 869, 870, 897, 898,
906, 908, 912, 913, 954 to 958.
- Akalkot (District Former Native State)—
305, 306, 320, 389, to 391, 393 to 399
- Akola (District)—363, 364, 369, 370, 378.
- Allymorad Khan Talpoor, Meer—476.
- Amala (Dang)—790, 792, 893.
- Amjhera (District)—50, 51, 92, 93, 94.
- Amed Taluka—967.
- Amraoti (District)—363, 364, 378, 381.
- Amreli (District)—22, 27, 28, 35.
- Anand Taluka—765, 766.
- Andrew, Lieut Colonel D.C.—593.
- Angle—Tarkish Boundary—996.
- Ankleswar Taluka—502, 503, 770.
- Arabia, South—996.
- Atraf-I-Balda—386, 391.
- Attack—29.
- Aundh State—249, 307.
- Aurangabad (District)—69, 70, 86, 86-A,
89, 89-A, 90, 106 to 108, 108-A, 110 to
114, 116 to 118, 120, 121, 123 to 126,
180, 181, 198 to 204, 209, 210, 251 to
253, 256, 261 to 264, 266, 369, 370,
372, 373, 782, 794.
- Babriavad—714, 984.
- Bahawalpur State—555, 557, 579, 833.
- Balaghāt—382, 410.
- Balfour A. S.—514.
- Baluchistan—1 to 3, 483.
- Baluchistan (Kalat)—622, 625, 626, 653,
658, 666, 674, 691, 697, 698, 700, 701, 704,
705, 709, 807, 810, 825, 828.
- Bani—712, 726, 727, 989.
- Bansda State—932, 948.
- Banswara—49.
- Barda—903, 905, 945.
- Bardoli Taluka—752, 758, 763.
- Bariya (Baria)—49, 51.
- Baroda—8, 9, 20, 22, 27, 28, 30, 34 to
38, 45, 502, 601, 602, 605, 650, 766, 798,
799, 921, 922, 929, 967, 968, 995.
- Bavani State—52, 57, 61, 62, 66, 95.
- Bassein Creek—514.
- Bassein River (entrance to)—534.
- Beavan R.—806.
- Belgaum District—250, 321, 323 to 329,
337, 338, 340, 341, 998.
- Bellary District—337, 338, 343 to 346,
351, to 353, 407, 408.
- Bengal—515, 849.
- Berar—92, 93, 119, 121, 124, 252, 358,
363, 364, 370, 372, 376, 377, 382 to 384,
782.
- Betul—375, 378, 380, 381.
- Bhilsa—357, 374, 379.
- Bhind—355, 356.
- Bhir District—180, to 182, 213 to 217,
235, 236, 251, 253, 259, 260, 266, 267, 271,
273, to 280, 284 to 288, 386, 387, 735,
740, 912, 913.
- Bhopal—91, 92, 354, 357, 374, 375, 379,
380.

INDEX

- Bhopal Agency—354, 359, 360, 363, 374, 375, 378, 379.
- Bhopawar—48.
- Bhor State—164, 164-A, 165 to 167, 169, 171, 172, 174, 175, 178, 215, 216, 219, 857, 873, 879.
- Bidar—386, 387, 389.
- Bijapur District—303, 311, 312, 315, 316, 320, 321, 337, 338, 340, 341, 389, 390, 395, 396, 400, 401, 403 to 409, 462, 788.
- Bikaner—31.
- Bilbari (Dang State)—792, 949.
- Bolan (Lower)—806.
- Bombay City—127, 128, 132 to 134, 4-A.
- Bombay Island—514.
- Bombay Suburban—127, 131, 132 to 134, 137, 141, 164, 164-A.
- Bombay Surveys—13, 17, 18, 20, 24, 25, 28, 30, 32, 34 to 45, 47 to 49, 51 to 86, 86-A to 89-A, 90, 95, to 100, 120, 123, 125, 251, 252, 358, 365, 367 to 368-A, 369 to 371, 373, 384, 484, 486, 612, 775 to 781, 783 to 788, 832, 877 to 881, 917, 921 to 923, 928, 929, 970 to 979, 990 to 992, 994, 995, 997, 999, 1000.
- Bombay Forest Survey—998.
- Bombay Native States—610, 611, 613 to 615, 860, 861, 980 to 983.
- Boyd G.—593.
- British Dominion—732, 733, 749.
- British India—483, 484.
- Broach (District/Collectorate/Taluka)—38, 49, 51, 501, 502, 650, 731, 770, 921, 922, 926, 967, 968.
- Buldana—119, 120, 121, 123 to 125, 251, 252, 364, 365, 367 to 368-A, 369 to 373, 385.
- Bulsar—717, 718, 720.
- Bundelkhand Agency—355 to 357.
- Burma—534.
- Burrard Col. Sir S. G.—20, 29, 55, 60, 69, 105 to 110, 112 to 126, 128, 179, 181, 216, 244, 250, 252 to 255, 257 to 259, 265 to 269, 271, 273, 292, 294, 303, 321 to 323, 334 to 336, 338, 345, 364, 370 to 373, 383, 385, 387 to 389, 391 to 401, 407, 517 to 520, 527, 529 to 533, 546, 555, 556, 559, 560, 562 to 579, 581, 623, 624, 627 to 631, 637, 641, 643 to 645, 647 to 649, 674, 675, 677, 690, 691, 693, 700 to 707, 709, 782, 807, 810, 817, 818, 820, 822, 823, 828, 846, 882, 883 to 891.
- Cambay—915, 919.
- Campbell, Nell—593.
- Carter, Captain T. T.—501, 595, 731, 765, 767, 946, 967, 968.
- Central India—48 to 52, 61, 62, 91 to 95, 102 to 104, 122, 358, 363 to 366, 378, 917.
- Central India—Agency—57, 66, 96, 98, 100.
- Central Provinces—92, 93, 102, 103, 121, 122, 124, 357, 358, 360 to 368, 372, 373, 378 to 381, 383, 384, 782, 917.
- Ceylon—540.
- Chapman Morris—538.
- Chaul—513, 535.
- Chichligadad (Dang State)—794.
- Chhindwara—380 to 382, 410.
- Chitaldrug (Chitaldroog)—344, 345, 346, 351, 353, 407, 408.
- Choranda Mahal—967.
- Chorasi—602, 721, 722, 937.
- Chota Udaipur States—51.
- Coddington, Captain F.—835 to 844, 862 to 865, 868, 871, 872, 952.
- Coldstream, Col. W. M.—53, 411.
- Colombo Harbour—540.
- Cook, Asstt. G. H.—736, 742.
- Constable, Lieutenant C. G.—512.
- Corkery—806.

INDEX

Couchman, Brig. H. J.—9, 221, 330, 331, 337, 339, 340, 344, 357 to 359, 375, 379, 384, 410, 775, 785.

Cutch State—13, 17, to 19 21, 22, 25 to 27, 638, 804, 966, 986, 987 to 989.

Cutch Gulf—536.

Dadu District—479.

Damoh—383.

Dang (State)—39, 42, 45, 46, 790, 793.

Dang Amala—893.

Dang Bilbari State—949.

Dang Derbhavati—934, 939, 943, 946, 949.

Dang Forest (Gujarat)—791, 792, 27 893, 902, 933, 934, 939, 942, 946.

Dang Garvi State—755, 933, 934, 939, 942, 943, 946, 949.

Dang Kirli State—934, 949.

Dang Koita State—755, 933.

Dang Palasvihir—949.

Dang Pimpri State—755, 893, 902.

Dang Shivbara—934, 949.

Dang Vasurna State—893, 896.

Danta—33.

Darrur Circars—735, 912.

Deccan States—164, 178, 232, 291, 328, 344, 384, 398.

Deccan and Konkan Topographical Survey—951.

Deccan Topographical Survey—741, to 744, 772, 773, 835 to 844, 857, 862 to 873, 895, 897 to 900, 906 to 913, 950, 952 to 959.

De Pree Col. G. C.—22, 24, 32, 45, 543, 597, 598, 600, 880, 896, 928, 932, 935, 940, 941, 947, 984, 985, 986.

Dera Ghazi Khan (Punjab)—546, 555, 579.

Derbhavati (Dang State)—792, 794, 934, 939, 943, 946, 949.

Dhandhuka Taluka—920, 924, 927, 930, 931.

Dharampur State—40.

Dharur—See Darrur.

Dharwar District—323, 337 to 348, 350 to 353, 402, 407 to 409, 776, 786, 787, 928.

Dholka Taluka—734, 750, 751, 914, 916, 918, 919.

Dholpur State—355.

Disputed Boundary between Sind and Bahawalpur State—833.

Diu—20.

Dundas, Commander A.—536.

Dungarpur—49.

East Coast of Malay Peninsula—511, 539, 541, 542.

East Khandesh District—52, 65, 68, 69 to 71, 83, 87 to 89-A, 96 to 108-A, 109 to 111, 113 to 117, 119 to 126, 363 to 373, 458, 588, 917.

Eastern States—410.

Eceles, J.—545, 558, 850, 853.

Erskins, Major C. E.—545.

Etawah—355.

Fortress of Torna or Prachitgarh—857, 873.

French—484.

Fyers, Lieut Col. A. B.—540.

Gaikwar's Territory—492, 501, 723, 731, 762, 764, 768, 793, 794, 932, 948.

Gambhirsingh, Brigadier—46, 111, 246, 247.

Garvi (Dang State)—790, 792, 933, 934, 939, 942, 943, 946, 949.

Gastrell, Col. J. E.—555, 557.

Gill, J. Mc.—894, 901, 938, 980, 981, 982.

Gir (Kathiawar)—938.

INDEX

- Gird Gwalior—355, 356.
- Girdlestone, F. B.—613 to 615, 860, 861.
- Goa—322 to 328, 330, 332.
- Godabole, Janardhan Vasudev—594.
- Godhra Taluka—754, 769, 771, 941, 947.
- Gohelvad—490, 491, 494, 495, 499, 596, 714, 728, 984.
- Gore, Col. St. G. C.—522 to 524, 526, 546, 556, 593, 617, 622, 625, 626, 646, 658, 666, 667, 673, 674, 681, 684, 685, 691, 692, 696 to 701, 704, 705, 708 to 711, 746, 651, 653, 747, 748, 800, 810, 825, 826 to 828, 834, 845, 847, 858, 859, 875 to 878, 969.
- Great Ran (of Cutch)—599, 712, 726, 727.
- Great Trigonometrical Survey of India—849.
- Gujarat States—40, 42, 46, 49, 51, 142, 502, 503, 745, 750 to 770, 790 to 794, 894, 896, 914 to 916, 918 to 920, 924 to 927, 930 to 933, 935 to 937, 941, 943, 944, 947 to 949, 967, 968, 997.
- Gujarat (Dang Forest)—902, 933, 934, 939, 942, 946.
- Gulbarga—389 to 391, 395 to 404.
- Gulf of Cutch—536.
- Gulf of Manar—538.
- Gulf of Siam—511, 542.
- Gunn, Lieut G. S.—514.
- Gunter, Col. C. P.—8, 10, 130 to 134, 140 to 143, 147, 158 to 160, 169, 219, 277, 281, 284, 288.
- Guzerat—*See* Gujarat.
- Gwalior—48, 49, 50, 51, 91 to 94, 354 to 360, 374, 379.
- Gwalior Residency—356, 357.
- Habsan—549, 551.
- Haig, Captain C. T.—491, 492, 495, 498, 501 to 503, 595, 596, 601 to 605, 716, 717 to 723, 731, 734, 750 to 752, 755, 757, 758, 760, 761 to 763, 765 to 771, 790, 791, 794, 892, 893, 902, 914 to 916, 918 to 920, 927, 930, 931, 933, 934, 937, 939, 942, 943, 946, 948, 949, 967, 968, 999.
- Hala (Sind Survey)—816.
- Halar (Gujarat State)—497 to 500, 795 to 799, 894, 901, 904, 905, 960 to 965, 985.
- Hammondle, Lieutenant G. C.—515.
- azara—29.
- Hazaribagh District—411.
- Heaviside, Captain W. J.—980.
- Hobday, Col. J. R.—36, 37, 48, 618, 619, 632, 633, 635, 640, 852, 854, 856, 874, 875, 969.
- Horst, H.—612, 983.
- Hoshangabad—360, 363, 364, 375, 376, 377 to 380, 382.
- Hyderabad District (Deccan)—69, 70, 86, 86-A, 89, 89-A, 90, 106, 107 to 108-A, 110, 113, 114, 116, 117, 120, 121, 123, 124, 125, 126, 180 to 182, 198 to 204, 208, 209, 213 to 217, 235, 236, 251, 253, 256, 259, 260, 262 to 264, 266, 271 to 280, 284 to 291, 293, 295 to 304, 313, 314, 317 to 319, 321, 337, 338, 342, 343, 358, 369, 372, 373, 384, 386, 387, 389 to 391, 393 to 404, 407, to 409, 782, 928.
- Hyderabad (Sind)—11 to 13, 16 to 18, 475, 521 to 533, 560, 562, 563, 568, 569, 571, 578, 616, 617, 621, 624, 645, 646, 651, 654 to 657, 659, 660, 670, 673, 681, 690, 692, 694, 695, 801 to 803, 817, 820, 850, 851, 853, 855, 875, 891.
- Idar—33.
- India and Adjacent Countries Survey—8, 9, 20.
- India Survey—746.
- Indore State—48, 49 to 52, 66, 91 to 96, 98, 100, 102, 104, 122, 354 to 356, 359 to 366, 375, 917.
- Indus Riverain Survey—829 to 831.
- Inner Harabour—542.
- Isagarh—354, 357, 374.
- Jaisalmer—15.

INDEX

- Jalalpur—718 to 720.
- Jalaun—355, 356.
- Jamkhandi—310, 311, 337.
- Jammu—29.
- Janjira State—135, 164, 164-A, 167.
- Jarrad Lieut Fredrick W.—510, 513, 535.
- Jath State—249, 307, 308, 311, 312, 315, 316.
- Jawhar State—127, 128, 129, 138, 139, 142, 143.
- Jayzad—510.
- Jhalavad—91, 354, 493, 500, 504, 544, 715, 729, 730, 935, 940, 963, 964, 985.
- Jhalawar State—*See* Jhalavad.
- Jhansi District—356, 357.
- Jhari Garkhadi (Dang State)—794.
- Jhelum—29.
- Jodhpur (or Marwar) State—15, 19, 30 to 33.
- Jubbulpore District—382, 383, 410.
- Junagadh—23.
- Kadi District—30, 34, 36, 3
- Kaira District—34, 36 to 38, 766 to 769, 771, 929, 997.
- Kalat (Baluchistan)—579, 622, 625, 626, 653, 658, 666, 674, 691, 697, 698, 700, 701, 704, 705, 709, 807, 810, 825, 828, 896.
- Kambar—485.
- Kanara District—877.
- Kanara (North)—323, 324, 325, 327, 328, 330 to 339, 344, 345, 347 to 349, 775 to 781, 783 to 787, 878, 998.
- Kanara (South)—334 to 336.
- Kapadwanj Taluka—769.
- Karachi District—1 to 7, 10 to 14, 516 to 521, 524, 526, 560, 562, 565, 568, 569, 578, 618 to 620, 623, 623-A, 632 to 638, 645, 646, 656, 657, 660 to 665, 667 to 672, 676, 678 to 680, 682, 683, 686 to 689, 696, 699, 708, 710, 711, 808, 809, 818, 820, 827, 831, 832, 851, 852, 854, 856, 874.
- Kashmir—29.
- Kathiawar—34, 35, 512, 795 to 799, 894, 901, 903, 905, 915, 935, 936, 938, 940, 945, 960 to 966, 984, 985, 993.
- Kathiawar Agency—22, 24 to 28, 995.
- Kathiawar North—498, 940.
- Kathor Mahal—601.
- Kattywar—*See* Kathiawar.
- Kawardha State—410.
- Khairpur State—15, 566, 574, 621, 624, 627, 629, 631, 640, 641, 643, 647 to 649, 789, 830, 882 to 891.
- Khambhalia—536.
- Khandesh (District/Collectorate; Agency)—54, 55, 582, 583, 610, 793, 860, 861, 932, 980, 981 to 983, 994, 1,000.
- Khandesh (East)—*See* East Khandesh.
- Khandesh (West)—*See* West Khandesh.
- Khyrpoor—476.
- Kirli (Dang State)—792, 934, 949.
- Koita (Dang State)—933.
- Kolaba District—134, 135 to 137, 141, 148, 155, 164, 164-A, 165 to 173, 175, 423, 460, 550, 879, 953.
- Kolhapur State—244, 249, 250, 321, 323 to 325, 337, 338, 340, 341, 345.
- Konkan Topographical Survey—950, 951.
- Kotah—354.
- Kundalika—535.
- Kundari—513.
- Kurundvad—323, 328, 389 to 391, 393 to 399.
- Larkana (Larkhana) Sind, Pakistan—464, 465, 467 to 469, 472, 477, 621, 624, 627 to 631, 640, 675, 677, 681, 684, 685, 696, 699, 700 to 703, 706, 707, 709, 711, 817, 845 to 847, 851, 858, 875, 876, 969.
- Las Bela State—1 to 3.
- Laughton, Colonel G. A.—461, 591.

INDEX

- Leach, Colonel E. P.—716.
- Less, Major H.—549, 550, 551, 553, 554.
- Lewis, Brigadier C. G.—186, 187, 208
210, 224, 354, 363.
- Limari State—734.
- Loftus, Commander A. J.—511, 539,
541, 542.
- Longe, Col. F. B.—54, 56, 57, 59, 61 to
64, 66 to 68, 95 to 101, 516, 519, 521, 525,
527, 528 to 533, 545, 557 to 560, 562 to
566, 568 to 571, 573, 574, 576 to 579, 581,
616, 617, 620 to 626, 628 to 631, 634, 638,
639, 641, 805, 807, 817 to 823, 832, 845 to
847, 850, 851, 853, 855, 856, 859, 876, 877,
882 to 885, 886 to 891, 990 to 992.
- Macdonald, Major D.—738, 741, 743
744, 954, 957.
- Machu-Kanta—493, 504, 715, 729, 730,
963, 964, 965, 966.
- Madras—334 to 338, 343 to 346, 351 to
353, 384, 407, 408, 849.
- Maharashtra—46.
- Mahikantha—30, 32, 34, 36, 37, 38, 723,
768.
- Mainpuri District—355.
- Makrai State—364.
- Malay Peninsula East Coast—511, 539.
- Malwa—48.
- Malwa Agency—49 to 51, 91 to 94, 102,
360.
- Manar Gulf—538.
- Mandasor District—49, 91.
- Mandla District—382, 383, 410.
- Mandvi Taluka—757, 758 to 761, 763.
- Maratha, Southern—786.
- Mardhekar, V. B.—588.
- Mathwar State—52, 57.
- Mecullagh, J. R.—926.
- Mewar—36, 37, 48.
- Military Station (India)—482.
- Miraj (Junior)—249, 305, 309, 337, 344.
- Miraj (Senior)—249, 271, 291, 305, 308
to 310, 337, 344.
- Mirpur District—29.
- Montgomerie, Major T. G.—494, 497,
499, 985.
- Muzaffarabad—29.
- Mysore—330, 331, 333, 334 to 336, 344
to 351, 353, 407, 408, 475, 477, 780, 781,
783, 785, 787.
- Nadiad Taluka—766, 767.
- Nagpur District—381.
- Nanded—386, 387.
- Nandurbar Taluka—824.
- Narakel Anchorage—537.
- Narsinghpur District—380, 383.
- Narwar District—356, 357.
- Nasik— (District/Collectorate/Zilla)—39
to 47, 69 to 86-A, 88 to 90, 108, 108-A,
123, 124, 126, 142 to 146, 149 to 152, 156
to 160, 180, 181, 183 to 186, 190 to 192,
198 to 201, 447, 586, 587, 589, 592, 835 to
842, 843, 844, 862 to 864, 868, 871, 872,
896, 932, 952, 954, 955, 958, 990 to 991.
- Nasmyth, Lt. Col. D.—926.
- Navanagar—23.
- Navsari—35, 45.
- Nawabshah—16, 509.
- Nimar District—92, 93, 102, 103, 122,
360, 361 to 368-A, 378.
- Nimar (C.P.) State—917.
- Niphad Taluka—447.
- Nizam's Dominions—735, 737, 740, 773,
897, 908, 912, 913.
- North Kanara—323 to 325, 327, 328,
330 to 339, 344, 345, 347, 348, 349, 998.
- North Kattywar—498, 998.
- North Satara—246 to 248.

INDEX

- N. W. Frontier Province—29.
- Oldham, C. F.—514.
- Olpad Taluka—502, 503, 601 to 605, 721, 937.
- Okhamandal—894, 901, 904.
- Omerkot Taluka—*See* in Umarkot.
- Osmanabad District—271 to 275, 286 to 291, 293, 295 to 304, 313, 314, 317 to 319, 386, 387, 389, 391, 393, 394, 397.
- Orissa—411.
- Pachham—712, 989.
- Palanpur Agencies—30, 34.
- Palasvihar (Dang State)—949.
- Pamban (Paumben)—538.
- Panch Mahals Collectorate—585, 925, 929, 941, 947, 999.
- Panna State—383.
- Parantij Taluka—595.
- Parainda—912, 913.
- Parbhani District—369, 370, 386, 387.
- Pardi Taluka—717.
- Parkar District—15 to 19, 463, 505 to 508, 564, 616, 617, 651, 652, 654, 655, 659, 694, 695, 789, 801 to 803, 811 to 816, 820, 826, 834, 855, 891.
- Parola Taluka—588.
- Partabgarh (State)—49.
- Pedder, W. G.—582, 583.
- Peninsula—539, 541.
- Persia—483.
- Phaltan State—215, 216, 219, 226, 232 to 234, 245.
- Phillimore, Colonel R. H.—304, 356, 786.
- Pimpalner Taluka—793.
- Pimpladevi (Dang State)—792.
- Pimpri State—946.
- Pimpri (Dang)—790, 791, 893, 902.
- Poona District—136, 153 to 155, 161 to 167, 170 to 178, 180, 181, 187 to 189, 197, 215 to 226, 229 to 234, 239 to 244, 246, 271, 274, 281 to 283, 303, 305, 736, 739, 741, 772, 848, 879, 881, 895, 897 to 900, 906 to 911, 950, 951, 956, 959.
- Porbandar State—23.
- Portuguese Possessions—484.
- Prachitgarh or Torna Fortress—857, 873.
- Pullan, Captain Ayrton—504, 599, 712, 713, 715, 724 to 727, 795 to 799, 894, 901, 903 to 905, 936, 938, 944, 945, 960 to 966, 987 to 989.
- Punch State—29.
- Punch Mahals (District/Collectorate/State)—36 to 38, 48, 49, 51, 415, 419, 753, 754, 765, 768, 769, 771, 880.
- Punjab State—8, 9, 29.
- Punjab (Bahawalpur State)—555, 557, 579.
- Radhanpur—935.
- Raghunath Narayan (Draftsman)—582.
- Raichur District—321, 337, 338, 342, 343, 401 to 403, 407 to 409, 928.
- Railways Stations (India)—482.
- Rajpipla—968.
- Rajputana—8, 9, 15, 19, 30 to 33, 36, 37, 48, 49, 91, 354, 355, 358, 374, 917.
- Ramdurg—337.
- Ran (of Cutch)—599, 712, 726, 727.
- Ratnagiri District—164, 164-A, 167, 179, 322.
- Ratodero—485.
- Rawalpindi—29.
- Renny, Col. T. F. B.—52.
- Rewakantha—36 to 38, 48, 49, 52, 501, 753, 764, 768, 770, 880, 921, 922, 925, 929, 947.

INDEX

- Rich, Captain E. T.—819.
- Rimari State—914.
- Russian Dominion—732, 733, 749.
- Ryder, Colonel C. H. D.—21, 23, 33, 51, 93, 94, 103, 104, 173 to 178, 205 to 207, 211, 213, 214, 220, 222, 223, 225 to 229, 231 to 235, 237 to 243, 251, 324, 325, 329, 361, 362, 366 to 369, 378, 380, 381, 386, 390, 402 to 406, 409.
- Sabarkantha Agency—19.
- Sachin State—35, 492, 762, 948.
- Salaya or Seraia—536.
- Samla State—914.
- Samuie Strait—511.
- Sandeman, Colonel J. E.—788.
- Sandur State—407, 408.
- Sangli State—249, 308, 310, 311, 315, 320, 323, 328, 337, 344, 389, 390, 395, 396.
- Sant State—49.
- Satara District—164, 164-A, 215, 216, 219, 244, 245, 249, 250, 303, 321, 584, 590, 772, 900, 907.
- Satara (North)—*See* North Satara.
- Satara (South)—*See* South Satara.
- Saugor District—357, 379, 383.
- Savantwadi State—250, 322, 323 to 326.
- Savanur State—337 to 339, 344 to 347, 776, 786.
- Saveya—496.
- Sconce, Lieut. Colonel J.—547, 548 to 554, 735, 737, 740, 912, 913, 953, 959, 970, 972 to 979.
- Shajapur—91, 354, 359, 374.
- Shastri River (Entrance)—510.
- Shikarpur Collectorate—470, 580, 691, 693, 702, 703, 706, 709, 830.
- Shimoga District—330, 331, 333 to 336, 344, 345, 347 to 350, 775, 777, 780, 781, 783, 785, 787.
- Shivbara (Dang State)—934, 949.
- Sholapur District—215, 216, 232, 233, 234, 239 to 249, 271, 272, 274, 275, 279 to 283, 285 to 291, 293, 295 to 315, 317 to 320, 386 to 399, 773, 897, 898, 908, 913.
- Siam Gulf—511, 542.
- Sibi—806.
- Sind Survey—1 to 20, 463 to 470, 472, 474, 475, 477, 479 to 480-A, 505 to 509, 528, 556, 747 to 748, 789, 800 to 803, 808 to 811, 813, 814, 816 to 818, 820, 821, 826 to 828, 845 to 847, 850 to 856, 858, 859, 874 to 876, 882 to 891, 969.
- Sind Revenue Survey—812, 815.
- Sind (Upper)—*See* Upper Sind Frontier.
- Singora—542.
- Sirohi State—30, 32, 33.
- Sirpoor—582.
- Smith, C. G.—514.
- Smith, T.—537.
- Sorath (Soruth)—494, 798, 799, 936, 938, 944, 945, 962.
- South Arabia—996.
- South Kanara—334, 335, 336.
- South Satara—247, 248.
- Southern Maratha Jagirs—250, 274, 282, 290, 293, 303, 304, 313, 314, 321, 324, 325, 327, 338 to 341, 343, 346, 352.
- Southern State Agencies—93, 360, 361.
- States of Western India—8, 9, 21, 22, 23, 26, 27, 33.
- Stiffe, A. W.—512.
- Strahan, Major General C.—13, 30, 38, 522, 523, 525, 526, 528, 567, 572, 580, 616, 618, 621, 632 to 636, 640, 642, 652, 654 to 657, 659 to 661, 663 to 665, 667 to 672, 676, 678 to 680, 682 to 683, 686 to 689, 694, 695, 708, 710, 745, 789, 801, to 803, 808, 809, 811, 813, 814, 829, 830, 831, 833, 851, 852, 854, 856, 874, 878, 917, 929.

INDEX

Sukkur District—480, 480-A, 545, 555, 556 to 559, 567, 572, 573, 576, 577, 581, 621, 629, 630, 639, 640, 642 to 644, 698, 700, 701, 819, 882, 885.

Surat District—35, 39, 41, 459, 492, 502, 503, 601 to 605, 716 to 722, 731, 752, 757 to 764, 937, 948.

Surgana State—42, 43

Survey of India—579, 822, 823.

Tallyour—52.

Talpour Aimorad Khan, Meer—476

Tandy, Commandant E. A.—2, 4, 5, 7 11, 12, 71, 72, 74, 76, 78, 80, 82, 85, 86 to 89, 92, 129, 135 to 139, 144 to 146, 148 to 157, 161 to 163, 165, 168, 170 to 172, 182 to 185, 188, 189, 191, 193 to 204, 209, 215, 217, 218, 256, 261 to 264, 279, 280, 283, -285 to 287, 290, 291, 293, 295 to 302, 313, 314, 317 to 319, 326 to 328, 355, 365, 376, 377, 382.

Tanner, Major H. C. B.—739, 772, 773, 857, 867, 869, 870, 873, 895, 897, 899, 900, 907 to 911.

Taylor, Commander A. D.—534 to 542

Thana District—41, 127 to 134, 136 to 155, 161, 162, 164, 164-A, 166, 168, 418, 547, 548, 550, 552, 553, 950, 951, 953, 955, 956, 959, 970 to 979.

Thar District—15 to 19, 463, 505 to 508, 564, 616, 617, 651, 652, 654, 655, 659, 694, 695, 789, 800 to 803, 811 to 816, 820, 826, 834, 855, 891.

Thasra Taluka—765 to 767, 769, 771.

Thomas, Brigadier R. H.—1, 3, 6, 14* 89, 127, 164 to 167, 180, 272, 274, 275, 322, 333, 341 to 343, 346 to 353, 360, 408 483, 776 to 781, 783, 784, 787.

Thuillier, Colonel H. L.—15 to 18, 25, 26, 34, 35, 40, 42, 43, 50, 83, 368-A, 580, 611 to 615, 745, 756, 812, 815, 816, 829, 830, 833, 835 to 844, 849, 860 to 872, 880, 881, 898, 899, 909 to 911, 925, 928, 952, 957, 970, 972 to 979, 995, 998, 999.

Tonk State—354, 374.

Ton Warghar District—355.

Topographical Survey—980 to 983.

Torna or Prachitgarh Fortress—857, 873.

Trotter, Lieut. H.—490, 493, 495 to 497, 500, 504, 544, 715, 730, 905, 936, 949.

Udaipur or Marwar State—32, 33, 49,

Ujjain District—91, 92, 359, 360.

Umarnot Taluka—506, 507, 812, 815, 816 *See also* Oomarnot.

United Province—355 to 357.

Upper Sind Frontier District—466, 546, 570, 572, 575, 580, 630, 642, 675, 677, 691, 693, 697, 698, 700, 701 to 707, 709, 807, 810, 825, 828, 829, 847, 859.

Vadhavan (Dang State)—794.

Vanrenen, Col. D. C.—548, 552, 736, 742, 743, 879, 881, 950, 951, 955, 956, 992.

Vasurna (Dang State)—892, 893, 896, 902.

Verawal Roads (Verrole)—512.

Vijaynagar State—33.

Wahab, Colonel R. A.—996.

Walker, Major General J. T.—27, 28, 31, 65, 245, 481, 496, 501 to 503, 543, 544, 547, 548, 550 to 554, 596 to 605, 638, 713, 714, 717 to 729, 732 to 734, 749 to 754, 766, 768 to 771, 790 to 799, 804, 832, 857, 873, 879, 892 to 897, 900 to 904, 906 to 908, 912 to 916, 918 to 923, 927, 930 to 940, 942 to 951, 953 to 956, 959 to 966, 981 to 984, 986 to 989, 997, 1000.

Warden, St. L. S.—514.

Wardha District—381.

Wasravi Mahal—502.

Western India—8, 9, 19, 21 to 23, 26, 27, 33.

West Khandesh—45, 51 to 72, 76, 82 to 84, 87, 88, 95 to 97, 102, 104, 824, 923.

Wasurna or Vasurna (Dang)—*See in* Vasurna.

Wheeler, Brigadier E. O.—19, 49, 70, 73, 75, 77, 79, 81, 84, 90, 102, 190, 192, 212, 230, 236, 249, 260, 270, 305 to 312, 315, 316, 320.

Wilson, Brigadier, I. H. R.—39, 41, 248, 276, 278, 288, 289.

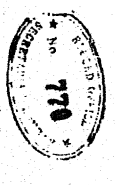
Wilings, Colonel W. H.—520, 521, 524, 620, 831.

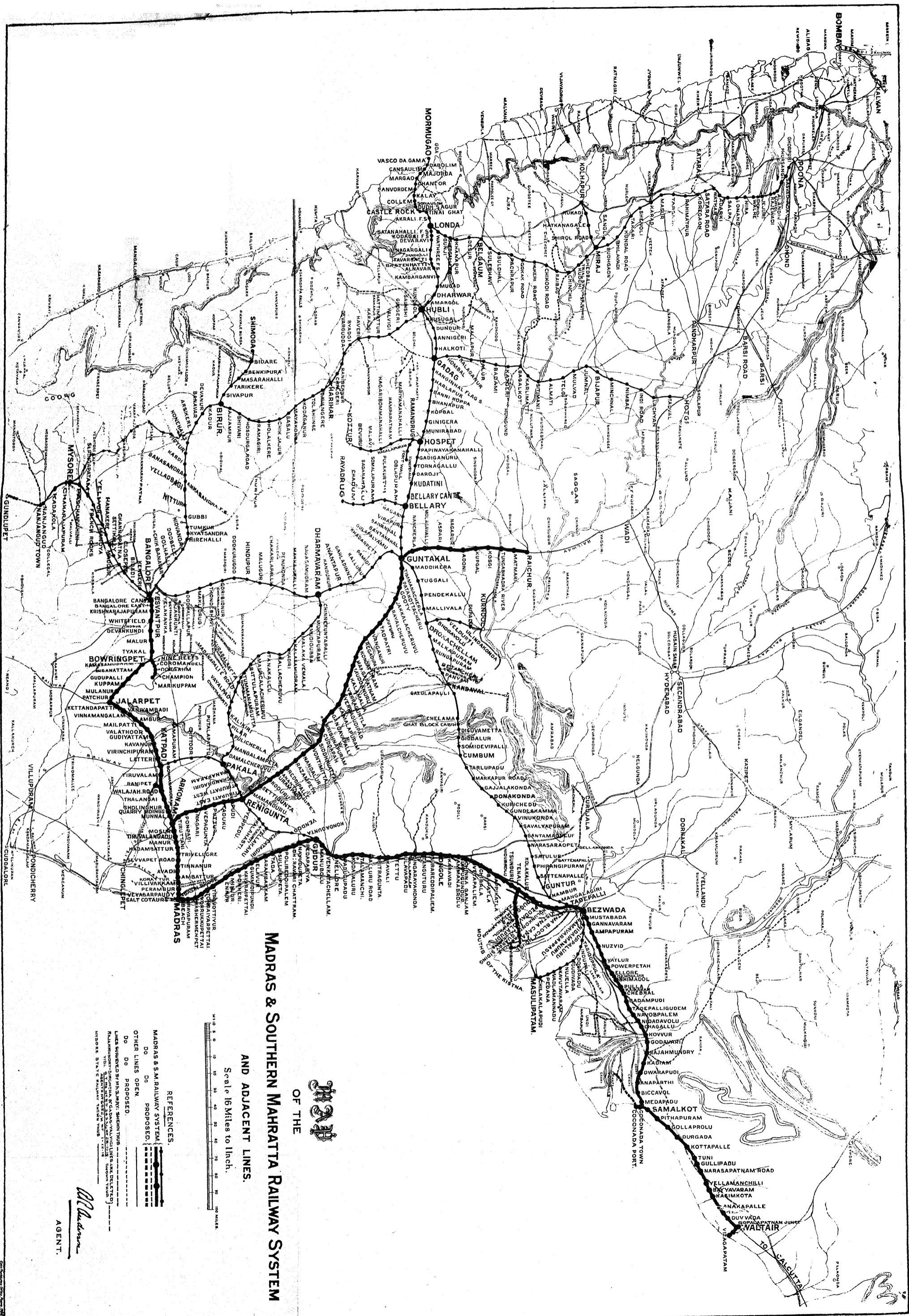
Wyatt, A. G.—610.



- Note*
- 1 Red lines show the positions of the cancelled Ovoid Sewers, and those in progress or suspended.
 - 2 The portion coloured Blue shows the area laid down with Pipe sewers.
 - 3 The portion coloured Brown shows the area sanctioned to be laid down with Pipe Sewers.
 - 4 The portion coloured Yellow shows the area surveyed for Pipe Sewers.
 - 5 The portion coloured Green shows the Kumbhijan area where Pipe sewers have been laid and House connections are to be tried.
 - 6 The portion coloured Pink shows the rest of the area included in the Sewerage Scheme, at present untried.
 - 7 Black dashed lines show Ovoid Branch Sewers included in the Sewerage Scheme, but not yet sanctioned.
 - 8 Black crosses show positions of Night Soil Depots.

A Map of the
ISLAND OF BOMBAY,
 constructed on reductions
 FROM COLONEL LAUGHTON'S MAP OF 1872
 with alterations up to
JULY 1874.





**MADRAS & SOUTHERN MAHRATTA RAILWAY SYSTEM
AND ADJACENT LINES.**

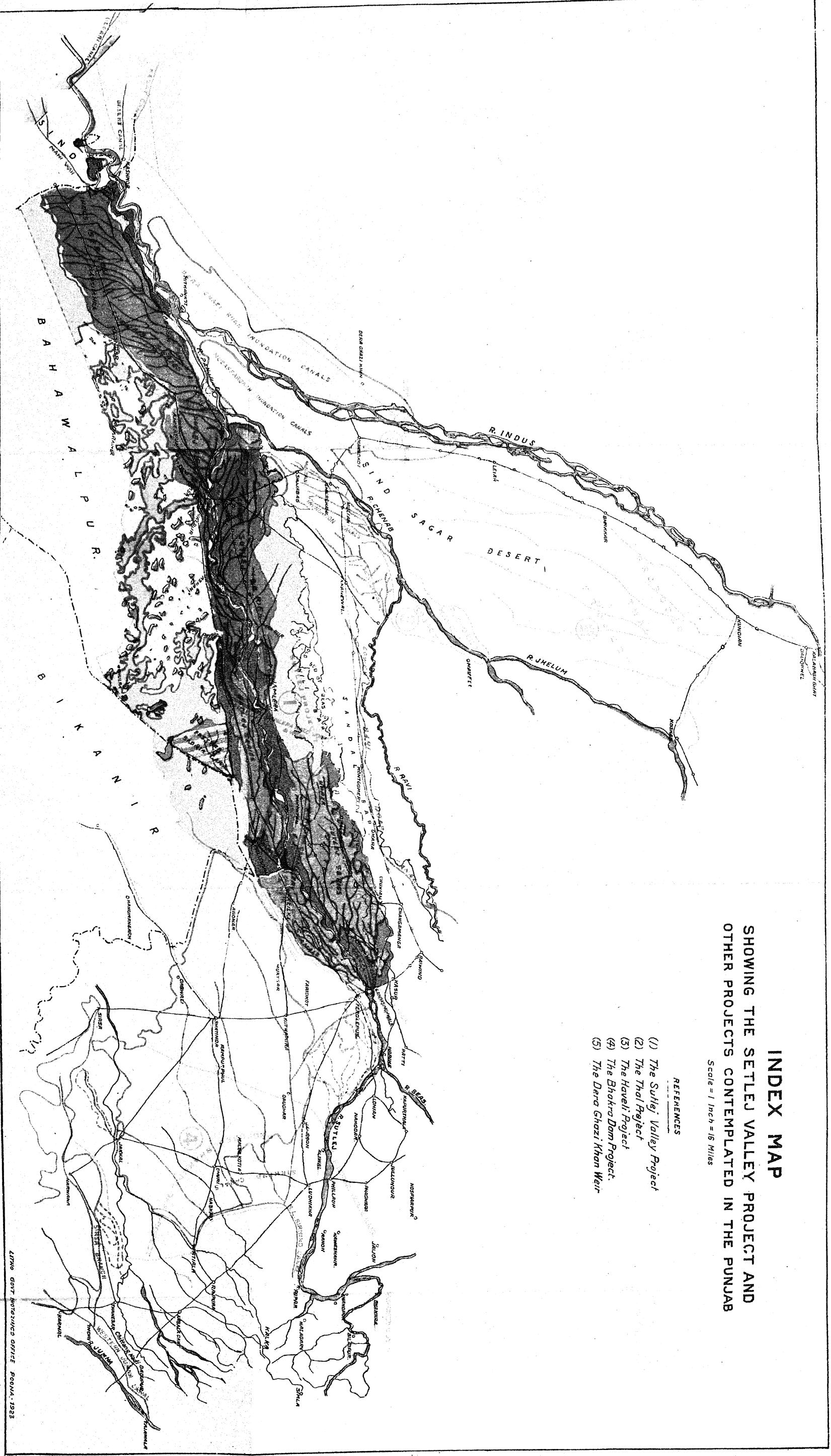


OF THE

Scale 16 Miles to 1 inch.

- REFERENCES.**
- MADRAS & S.M. RAILWAY SYSTEM
 - DO DO PROPOSED
 - OTHER LINES OPEN
 - DO DO PROPOSED
 - LINES SURVEYED BY M.S.M.R. (SHOWN WITH DOTTED LINES)
 - RAILWAYS BELONGING TO OTHER SYSTEMS (SHOWN WITH SOLID LINES)
 - INDIA STATE RAILWAY SYSTEM (SHOWN WITH SOLID LINES)

M. S. M. R.
AGENT.



INDEX MAP
 SHOWING THE SETTLED VALLEY PROJECT AND
 OTHER PROJECTS CONTEMPLATED IN THE PUNJAB

Scale = 1 Inch = 16 Miles

REFERENCES

- (1) The Sutlej Valley Project
- (2) The Thal Project
- (3) The Haveli Project
- (4) The Bhakra Dam Project.
- (5) The Dera Ghazi Khan Weir.